THE UPLAND NEWS

VOLUME NINETEEN No. 5 — UPLAND, SAN BERNARDINO COUNTY, CALIFORNIA, THURSDAY, JUNE 19, 1913 — $1.50 PER YEAR

DELINQUENT TAX LIST

of

San Bernardino County

CALIFORNIA

FOR THE

Fiscal Year 1912

STATE OF CALIFORNIA,

COUNTY OF SAN BERNARDINO:

Notice is Hereby Given that the following named persons and the following described property and all owners thereof known and unknown are delinquent for state and county taxes assessed against said persons and owners and upon said property for the fiscal year 1912 ending June 30, 1913, and for the amount of taxes and costs due thereon opposite each name and description, as follows below. Notice is further given that the amount or amounts named as due upon the property located within the city limits of the city of San Bernardino, the city of Colton, the old city of Ontario, the new city of Ontario, and the city of Upland, includes the city tax of said city of San Bernardino, the city of Colton, the old city of Ontario, the new city of Ontario, and the city of Upland, as levied in accordance with "an act to provide for the collection of taxes by and for the use of municipal corporations and cities incorporated under the laws of the State, excepting municipal corporations for the first, second, third and fourth classes, and cities operating under a charter framed under section eight, article eleven of the constitution."

Approved March 2, 1891.

COUNTY OF San Bernardino OUTSIDE OF CITIES

Owner's name and description of property. — Taxes, percentage and costs.

A

No. 179—Allen, A. J.
All Sec. 16, Twp. 31 S. R. 41 E, M. D. M. 640a.....$14.90

No. 293—Asher, Virgie.
S. T. L. & W. Co., S. B. L. W. ½ Lot 210, 10a.....$20.59
Trees $17.44

No. 402—Anderson, J. H.
S. T. L. & W. Co. N. B. L. S, 17.22a Lot 96, 17.22a.....$32.47
Trees $26.63

No. 403—Anderson, J. C.
N. E. ¼ Sec. 29, Twp. 1 N, R. 5 W, 160a.....$44.33
N. W. ¼ Sec. 29, Twp. 1 N, R. 5 W, 160a.....$44.33

No. 404—Ames, W. S.
S. W. ¼ N. W. ¼ S. E. ¼ Sec. 20, Twp. 1 N, R. 5 W, 10a....$ 5.06

No. 1139—Alverado, Frank W.
Linville Sub. W 323 ft Lot 8..$ 3.11
Imp. .....$ 1.12

No. 1140—Alverado, Francisco P.
Linville Sub. W. 195 ft. E. 513 ft. Lot 8, Blk. 58, 1½a.....$ 3.38
Imp. .....$ 1.11

No. 1304—Anderson, R. J.
12a. Sur. R. S. B. Lot 3, W. ½ Lot 2, Blk 41, 18a $27.43
Imp. .....$ 6.35

No. 1309—Anderson, C. J.
12a Sur. R. S. B. Lot 12 & W. ½ Lot 13, Blk. 41, 18a.....$27.43
Imp .....$ 5.24
Pumping plant .....$ 5.98

No. 1664—Adamson, J. Z.
Dan Johnston Sub. of S. ½ N. ½ Lot 6, Blk. 54 R. S. B. Lots 15 & 16.....$ 3.46

No. 1717—Ashford, J. H.
Dan Johnston Sub. S. ½ N. ½ Lot 6, Blk. 54, R. S. B. Lot 1...$ 2.70

No. 1818—Ariown, M. S.
Industrial Tract No. 2, Lot 6, Blk 2 .....$ 1.39
Lots 11, 12, 13, 14 & 15, Blk. 3..$ 4.95

No. 2343—American Borax Co.
W ½ W ½ S W ¼ S W ¼ Sec 16 Twp. 9 N R 1 E, 10a .....$ 5.00
E. ½ S. W. ¼ S. W. ¼ Sec. 16, Twp. 9 N, R. 1 E, 20a.....$ 7.25
E. ½ W. ½ S. W. ¼ S. W. ¼ Sec. 16, Twp. 9 N, R. 1 E, 10a..$ 5.00
W. ½ S. E. ¼ S. W. ¼ Sec. 16, Twp. 9 N, R. 1 E, 20a.....$ 7.25
W. ½ N. ½ S. W. ¼ Sec. 16, Twp. 9 N, R. 1 E, 20a.....$ 7.25
Imp. $22.50

No. 2359—Adams, I. J.
Gold Mt. Townsite, Lot 2 & S. ½ Lot 1, Blk F.....$ .95
Imp. .....$ 1.11

No. 2360—Arborn, Russ.
Gold Mt. Townsite, Lot 3, Blk. B .....$ .71

No. 2410—Arkills, Mary E.
Gov. Lots 5 & 6, Sec. 18, Twp. 1 N, R. 5 W, 49.86a.....$12.05

No. 2433—Armstrong, N & W. G. Henderson.
E. ½ N. E. ¼ Sec. 16, Twp. 1 N, R. 6 W, 80a.....$ 6.40

No. 2630—Arrowhead Portland Cement Co.
N. E. ¼ Sec. 15, Twp. 1 N, R. 6 W, 160a.....$57.20
W. ½ S. E. ¼ Sec. 15, Twp. 1 N, R. 6 W, 80a.....$28.85
E. ½ S. E. ¼ (Ex. S. E. ¼ S. E. ¼ S. E. ¼) Sec 15, Twp. 1 N, R 6 W, 70a $17.01
Vines .....$ 1.74

No. 2661—Ackerman, Mrs. J.
N. ½ S. W. ¼ & W. ½ N. W. ¼ Sec. 18, Twp. 9 N, R. 1 E, 160a $11.20
Imp. .....$ 6.75
Personal Property $11.30

DELINQUENT TAX LIST.

Owner's name and description of property. — Taxes, percentage and costs.

No. 2717—Allen, Chas. W.
S. E. ¼ Sec. 20, Twp. 1 S, R. 2 W. E. line drawn 500 ft. W. N. E. cor. & 500 ft. E. S. E cor 80a (Ex W 500 ft).....$ 5.00

No. 3005—Appleton Land, Water & Power Co.
Town Hesperia, Lot 11, Blk 7...$ .72
Town Hesperia, Lot 12, Blk. 7...$ .72
Town Hesperia, Lot 4, Blk. 26...$ .72
Town Hesperia, Lot 5, Blk. 26...$ .72

No. 3390—Anderson, J. H.
S. W. ¼ N. W. ¼ S. W. ¼ Sec. 28, Twp. 1 N, R. 3 W, 10a $38.97
Trees $25.65

No. 3536—Arnold, Mrs. J.
N. W. ¼ Sec. 16, Twp. 9 N, R. 7 E, 160a, 20 per cent paid..... 1.95

No. 3618—Apffel, Jas. A.
Town Leastalk, Lots 1, 2 & 3, Blk 16 .....$ 2.16

No. 4038—Arnold, L. A.
W. 2a N. ½ N. E. ¼ S. E. ¼ Sec. 32, Twp. 1 S, R. 3 W, 2a..$ 4.28
Trees .....$ 5.67
N. ½ N. E. ¼ N. W. ¼ S. E. ¼ Sec. 32, Twp. 1 S, R. 3 W, 5a..$ 9.95
Trees .....$ 1.89
4 hours Lower Yucaipa Ditch..$ 1.13

No. 4621—Anson, Chas. H.
S. W. ¼ Sec. 23, Twp. 10 N, R. 22 E, 160a, 20 per cent paid.$ 2.51

No. 4714—Anderson, Chas.
N. E. ¼ N. W. ¼ & F. R. N. E. ¼ Sec. 35, Twp. 11 N, R. 21 E, 153.40 a.....$ 8.07

No. 5273—Apple, Alba St. Cyn.
N. W. ¼ N. W. ¼ S. W. ¼ Sec. 28, Twp. 1 S, R. 7 W, 10a.$27.16
Trees $21.18

No. 5322—Atwood, H. L.
S. W. ¼ S. W. ¼ Sec. 28, Twp. 6 N, R. 4 W, 40a.....$ 4.10
E. of R. R. Oro Grande, Blk. 40.$ 1.61

No. 5739—Allen, Sarah A.
Mentone, Lots 27 & 28, Blk. 16..$ 1.91
Imp. .....$ 7.06

No. 6618—Alvey, Paul.
S. W. ¼ Sec. 19, Twp. 9 N, R. 2 W, 74.7a.....$ 5.45
Imp. .....$ 2.25

No. 7070—Alexanderian, N.
Vista Grand Sub. of Bullis Sub, Lot 1, 9a.....$20.75
Vista Grand Sub. of Bullis Sub, Lot 17, 5.75a $11.75

No. 6850—Atwood, C. W.
W. ½ S. W. ¼ Sec. 32, Twp. 6 N, R 4 W, 80a.....$ 8.10
Imp. .....$ 7.41

No. 6855—Ackerman, Jno. D.
E. ¼ S. E. ¼ N. E. ½ Sec. 23, Twp. 6 N, R. 4 W, 20a.....$ 2.96
S. ½ S. W. ¼ Sec. 24, Twp. 6 N, R. 4 W, 80a.....$10.40
N. W. ¼ Sec. 25, Twp. 6 N, R 4 W, 160a.....$20.30
S. W. ¼ S. W. ¼ Sec. 25, Twp. 6 N, R. 4 W, 40a.....$ 5.45
E ½ E ½ E ½ Sec 26 Twp 6 N, R. 4 W, 80a.....$10.40
E. ½ E. ½ N. E. ¼ Sec. 35, Twp. 6 N. R. 4 W, 40a.....$ 5.45

No. 7493—Archer, C. E.
All Sec 16, Twp 8 N, R. 4 E. 640a, 20 per cent paid.....$ 3.41

B

No. 14—Bridenstein, Theta M.
S. T. L. &W. Co. N ½ N½ Lot 281, S ½ Lot 292, 16½a..$37.61

No. 31—Beckstead, W. E., Heirs
Bandini Donation Fr., Lot 37 2¾a. .....$ 3.30

No. 102—Barnichol, W. T.
All Sec. 16, Twp. 4 N, R 13E, 640 a $29.30

No. 103—Boyce, Julia A.
All Sec. 16, Twp. 5 N, R 13 E, 640 a $13.94

No. 359—Barrows, Jno. H.
Town Crestmore, Lot 23, Blk 38..$ 1.29

No. 387—Bishop, Mrs. Lizzie
All Sec. 16, Twp 7, N R 9 E, 640 a, 20 per cent paid.....$ 3.41

No. 405—Burch, F. P.
W.½ S. E.¼, N. E. ¼, Sec. 32, Twp. 1 N. R. 5 W., 20 a.....$ 9.62

No. 536—Bryant, W. J.
S. W. ¼ S. E. ¼, S. E. ¼, Sec 20 Twp. 1 N, R 5 W, 10 a.....$ 2.78

No. 596—Beck, Emmanuel.
S ½ Lot 10, S. W. ¼ Lot 11, Sec 18, Twp 2 N, R 5 W, N ½ & N ½ S ½ Lot 4 N ½ Lot 5 Sec 19 Twp 2 N R 5 W S ½ N ½ S E ¼ N E ¼ & N ½ S ½ S E ¼ S E ¼ Sec 13 Twp 2 N R 6 W 74.33a $17.38

No. 796—Beere, Jno. H.
Sub. Chino Ro. S½ Lot 24 Sec 6 Twp 2 S R 7 W, 5a.....$12.86

No. 905—Burbanks, N. C.
Sub Chino Ro. Lots 19 & 30 Sec 13 Twp 2 S R 8 W, 20 a.....$27.92

No. 960—Brant, David W.
Sub Chino Ro. Lot 41, Sec 21,Tp 2 S R 7 W, 10 a.....$15.96

No. 1151—Barnes, B. C.
E 4a N 10a Gov Lot 8 Sec 7 Tp 1 S R 4 W, 4 a.....$ 8.50
Imp. .....$ 1.11
Personal Property .....$ 5.63

No. 1314—Boob, J. H.
Urbita, Lot 1, Blk 3.....$ 2.09

No. 1322—Baruch, Mrs. F.
St. Elmo Add. Lot 13, Blk 17....$ .98
St. Elmo Add. Lot 14 Blk 17....$ .98

No. 1384—Brickley, A. E.
Washington Square, Lots 21 & 22 .....$ 1.99

No. 1828—Beal, W. F.
Industrial Tract No. 2, Lot 20 Blk 7 .....$ 1.39

No. 1982—Bennett, F. L.
Chicago Sub to Redlands, Lot 4, 4 ½ a.....$ 1.50

No. 1987—Branthoover, G. W.
ReSub Blk 16 Chicago Sub to Redlands Lots 4 & 5, Blk 16..$ 1.50

No. 1992—Burns, J. N.
Chicago Sub to Redlands ReSub Blk 16 Lots 7 & 8, Blk 16.....$ 1.00

No. 2430—Bryant, W. J.
E ½ N E ¼ Sec 17 Tp 1 N R 6 W, 80 a.....$13.71

No. 2436—Baremore, C. W.
Etiwanda Colony Lands Lot 2, Blk R, 10 a.....$14.27
Etiwanda Colony Lands E ½ Lot 3, Blk R, 5 a.....$ 7.38
Etiwanda Colony Lands W ½ Lot 3, Blk R, 5 a.....$ 7.38
Etiwanda Colony Lands E ½ Lot 6, Blk R, 5 a.....$ 7.38
Etiwanda Colony Lands Lot 7, Blk R, 10 a.....$14.27
Imp. .....$ 6.61
Tres & Vines $13.23

No. 2441—Boggs, E. M. & L. V.
N 528 ft. E ½ N E ¼ Sec 36 Tp 1 N R 6 W, 16 a.....$ 4.02

NOTICE!

THIS paper is sent to you because you have property delinquent.

Pay the taxes before June 27th, 1913, and save it from being sold to the State.

Come at once.

L. A. DESMOND,

Tax Collector.

DELINQUENT TAX LIST.

Owner's name and description of property. — Taxes, percentage and costs.

No. 2442—Boggs, Mollie E.
S 433 1-3 ft, W 786 ft. E 2892 ft. of N ½ Sec. 36 Tp 1 N R 6 W, 8 a. .....$ 2.26

No. 2444—Bunn, Jacob A. & Jno. E. Kissenger.
E ½ N E ¼ & E ½ S E ¼ Sec 24 Tp 1 N R 6 W, 160 a.....$26.96

No. 2688—Buc, Ella M.
N E ¼ N E ¼ Sec 14 1 S R 2 W, 40 a.....$ 9.50
N & W of Mill Creek N W ¼ S E ¼ Sec. 14 Tp 1 S R 2 W, 15 a. .....$ 7.25
½ Int. Roberts Ditch.....$ .55

No. 2689—Boren, Elizabeth J.
S W ¼ Sec 9 Tp 1 S R 2 W, 160a $25.70
Imp. .....$ 3.67
100 ft. Tunnel.....$ 5.75

No. 2768—Bull, Arthur & H. B. Rossiter & Wm J. Hynes.
S W ¼ N E ¼ Sec 12 Tp 1 N R 7 W, 40 a.....$ 9.50
S E ¼ N W ¼ Sec 12 Tp 1 N R 7 W, 40 a.....$ 9.50
N E ¼ S W ¼ Sec 12 Tp 1 N R 7 W, 40a.....$ 9.50

No. 2881—Bicknell, Jos. & W. R. Pitcher
All Sec 16 Tp 4 N R 6 W,640 a..$30.73

No. 2883—Birchtold, J.
Hesperia, Lot 1, Blk 2.....$ .83

No. 2884—Bodkin, P. H.
Hesperia, Lot 5, Blk 268.....$ .83

No. 2888—Butler, Benj. F.
Hesperia, Blk 42.....$ 2.85

No. 2889—Byers, Jas. C.
Hesperia, Lot 20 Blk 26.....$ .83

No. 3666—Boggers, Milton.
S E ¼ S E ¼ Sec 35 Tp 11 N R 5 W, 40 a.....$ 2.75
Imp. .....$ 2.25

No. 3031—Burnfield, Pearl N.
N W ¼ Sec 28 Tp 10 N R 3 W, 160 a. .....$ 4.10

No. 3103—Bamberger, F.
Bandini Donation, Lot 45
Com. at a pt of intersection S line Lot 45 Bandini Donation per Survey & map of record in Book 3 of Maps, page 24 records of S. B Co. with W line of Co Road as now travelled th Wly along said S line Lot 45, 586 ft. th right angles to said S line Lot 45 & in a Nly direction 298 ft, th Ely & parallel with said S line Lot 45 to Wly line said Co. Rd now established th Sly along said Wly line said Co Rd. to pt. of beg. 4 a.....$ 5.31

No. 3434—Ballard, R.
Cunningham Sub Lot 27, 10 a..$ 8.25

No. 3528—Bucher, Jos.
All Sec 16 Tp 4 N R 1 E, 640 a 20 per cent paid.....$ 2.60

No. 3596—Bolton, Wm. B.
Town Leastalk Lots 18, 19 & 20, Blk 20 .....$ 2.16

No. 3605—Brown, Jno.
Town Leastalk Lots 27, 28 & 29 Blk 27 .....$ 2.16

No. 3606—Brandstatter, E.
Town Leastalk Lots 35, 36 & 37 Blk 25 .....$ 1.28

No. 3607—Beal, Mark
Town Leastalk, Lot 21 Blk 25..$ 1.05

No. 3617—Binley, Anna E.
Town Leastalk Lots 18, 19 & 20, Blk 24 .....$ 2.16

No. 3632—Brown, T. A.
S W ¼ S W ¼ Sec 13 Tp 11 N R 16 E, 40a .....$ 1.85
Imp. .....$ 7.86
Personal Property $12.30

No. 3692—Burns, E. H.
R. S. B. S ½ Lot 6, Blk 55, 16 a $11.75
Imp. .....$ 2.46

No. 3696—Barnes, J. I. A.
S W ¼ S E ¼ Sec 10 Tp 8 N R 4 W, 40 a.....$ 1.53

No. 3876—Breckenbridge, Lucy.
S ½ of N E ¼ Sec 8 Tp 2 S R 3 W, 80 a. .....$ 9.13

No. 3891—Bremmer, F. B.
Loma Linda Home Tract Lot 28 .....$ 2.10
Imp. .....$ 2.70

No. 3988—Break, Allen.
Taylor — Break Sub. Lot 2 Blk A .....$ 2.51
Taylor & Break Sub. Lot 3 Blk A .....$ 2.51
Taylor & Break Sub Lot 6 Blk A .....$ 2.51
Taylor & Break Sub. Lot 7 Blk A .....$ 2.51
Taylor & Break Sub. Lot 8 Blk A .....$ 2.10
Taylor & Break Sub. Lot 9 Blk A .....$ 2.10
Taylor & Break Sub Lot 12 Blk A .....$ 2.10
Taylor & Break Sub Lot 13 Blk A .....$ 2.10

No. 4173—Burland, Mary A.
Orange Grove Tract W. Highland Lot 3, Blk 22, 9 1-3 a.....$26.48
Trees $20.21

No. 4174—Birch, J. Otis
Zimmerman Sub Lot 2, Sec 19 Tp 1 N R 3 W, 9 a.....$10.89
Imp. .....$ .46
10 hours Sand Canyon.....$ .57
Zimmerman Sub Lot 3, 9.28 a...$ 9.74
23 hours San Canyon Upper Springs .....$ 1.73
27 Hours San Canyon Lower Springs .....$ 1.04

DELINQUENT TAX LIST.

Owner's name and description of property. — Taxes, percentage and costs.

No. 4176—Bates, J. S.
Beg. S E cor Blk 4 West High land S 20 r. W 80 r. N 20r. E 80 r., 10 a.....$31.41
Imp .....$ 4.31

No. 4381—Becker, Clara
All Sec. 36 Tp 1 N R 10 E, 640a 20 per cent paid.....$ 3.78

No. 4409—Burns, Mrs. Mattie A.
Riddells Add Needles, Lot 1, Blk 29 .....$ 3.01
Imp. $12.65

No. 4439—Beane, Wm. T.
Fr. S. E ¼ Sec. 2 Tp N R 22 E, 137.76 a, 20 per cent paid.....$ 3.00

No. 4450—Bovee, E. A.
S E ¼ Sec. 10 Tp 10 N R 22 E, 160 a $16.70

No. 4619—Blankinship, B. F.
N W ¼ S E ¼ & S W ¼ N E ¼ Sec. 12 Tp 9 N R 22 E, 80 a 20 per cent paid .....$ 1.50

No. 4620—Barber, W. H.
Riddells Add Needles E 14 ft Lot 5 all 4, Blk 7.....$ 4.38
Imp .....$ 7.47
Personal Property $28.84

No. 4715—Baldwin, Joel M.
Fr. N ½ N ½ Sec. 26 Tp 10 N R 22 E, 119.38 a.....$ 6.56

No. 4858—Brown, H. B. L.
Town Calzona Lot 14 Blk 3....$ .85

No. 4861—Booth, Jas P.
Denairs Sub. No. 2 Needles Lots 1 to 4, Blk 33.....$ 3.01

No. 4864—Benedict, H. E.
McWilliams Sur, Needles Lots 8 & 9, Blk 52.....$ 1.11

No. 4865—Bardell, Walter
McWilliams Sur. Needles, Lots 8, 9 & 10, Blk 31.....$ 8.07
Imp. .....$ 8.83

No. 4913—Bosch, J. J. Arnold
S E ¼ Sec. 12 Tp 2 S R 1 W, 160 a. $41.00

No. 4923—Beller, S. L. & C. W.
N W ¼ E ½ S E ¼ Sec. 10 Tp 2 S R 1 W, 20 a.....$ 5.22
E ½ N E ¼ Sec 10 Tp 2 S R 1 W, 80 a.....$47.75
Trees .....$ 5.90

No. 4974—Brennan, Peter J.
Monte Vista Tract Lot 3, Blk 17, 10 a. $29.53
Imp. .....$ 6.21
Trees .....$ 1.10

No. 5028—Booth, Elmer
Claremont Orange Tract Lot 32, 10 a. $18.26

No. 5066—Bryant, W. J.
Hansons 1st Add Ont. W 6 a. (Ex. S. L . R. R.) Lot 16, 6 a..$27.16
Trees .....$ 4.42

No. 5068—Brown, Elvira G.
Blacbburns Add Ont S 2-3 Lot 3 Blk L. 8 a.....$10.45
Trees .....$ 4.14

No. 5074—Burnham, J. E.
Syc. W. & Dev. Co. Lot 20, 10 a. $15.01
Syc. W. & Dev. Co. Lot 21, 10 a. $21.23
Syc. L. W. & Co. Add E ½ Lot 16, 5 a. .....$ 5.16

No. 5319—Bennette, J. T.
N W ¼ N W ¼ Sec 19 Tp 6 N R 4 W, 40 a.....$ 2.39
S ½ N W ¼ Sec 19 Tp 6 N R 4 W, 80 a.....$ 3.86
N ½ S W ¼ Sec. 19 Tp 6 N R 4 W, 80 a .....$ 3.86
(Ex. R. R.) S W ¼ N E ¼ Sec. 19, Tp 6 N R 4 W 35 a.....$ 1.91
Imp. .....$ 2.62
7-8 Int. Foote Ditch.....$ 1.47
(Ex. Land of Jones Decrow Lime Co Spears R. R. r.w¼ Blks 1 to 6, Meyers Add) N½ N E ¼ Sec 19 Tp 6 N R 4 W, 40a. .....$ 1.97
E ½ N E ¼ & E ½ S E ¼ Sec. 24 Tp 6 N R 5 W, 160 a..$ 7.22
Imp. .....$ .78
S ½ S W ¼ Sec 19 Tp 6 N R 4 W, 80 a.....$ 3.78
Imp. .....$ .63
Trees .....$ 1.05

No. 5321—Baxter, D. F.
All Sec. 16 Tp 7 N R 6 W, 640 a 20 per cent paid .....$ 7.70

No. 5370—Burphead, Sr. Samuel G.
S W ¼ Sec. 28 Tp 5 N R 5 W, 160 a $11.30

No. 5704—Bradshaw, I. W.
Barton Ro. N W ¼ Lot 23, 10 a. $25.30
Imp. $20.66
Barton Ro. S W ¼ Lot 23, 10a..$25.30
Trees $16.53

No. 5748—Branch, Clara B.
West Redlands Lots 1 & 2, Blk 28 5½ a.....$30.26
Imp. $16.53
West Redlands ¼ Int. Pumping Plant .....$ 1.64
Trees $18.18

No. 5916—Bell, A. C.
S. T. L. & W. Co. S. B. L. E¼ Lot 137, 5 a.....$12.88

No. 6064—Breni, Lizzie J.
S. T. L. & W. Co. S. B. L. E ½ Lot 38, 10a.....$25.30
D L & W Co S B L E ½ Lot 147, 10a.....$25.30

No. 6065—Bull, Ingall, W.
S T L & W Co. S B L E ½ Lot 304, 10a.....$13.36

N. 6308—Bell, R. L.
Rochester Tract Lots 41 to 48 inc. 80 a.....$21.50
Rochester Tract W ½ Lots 81 to 88 inc. 80 a.....$21.50
Imp $4.20

DELINQUENT TAX LIST.

Owner's name and description of property. — Taxes, percentage and costs.

No. 6468—Belarde, Conception
Belarde Sub R. S. B. Pt Lot 4, Blk 80, ½a.....$ 1.61
Imp. .....$ 1.66

No. 6484—Belarde, Conceincion
R. S. B. Part Lot 4, Blk 88, bo N by Schroder E by Riv. Wated Co. S by Hendrickson & W by S. C. R. R. 2 a.....$ 3.86

No. 6619—Bailey, Clarence E.
S W ¼ Sec. 19 Tp 9 N R 2 W, 166.89 a. $11.75
Imp .....$ 2.25

No. 6716—Baldwin, S. C.
San Antonio Heights, Lot 19, Blk 24 .....$ 2.57

No. 6719—Brown, J. L.
Cuc. Ft. Lands Sub (Ex. E 150 ft. S 200 ft. W 404 ft. N 537 Lot 6, Sec. 8 Tp. 1 S. R 7 W..$11.61
Cuc. Ft. Lands Sub W 5 a. E 16 a N 537 ft. Lot 6, Sec. 8 Tp 1 S R 7 W, 40a $10.40

No. 6859—Braley, Martha J.
N E ¼ S E ¼ Sec. 30 Tp 6 N R 4 W, 40 a. $10.40

No. 6881—Baylis, E. L.
Gov. Lot 2, Sec. 30 Tp 2 N R 3 W, 10 a. .....$ 5.45

No. 6928—Bengtsson, Nils
S E ¼ Sec. 18, Tp 5 N R 1 E, 160 a. $12.36

No. 7019—Burks, Jos. L.
80 a. Sur. R. S. B. W ½ Lot 2, Blk 60, 40 a.....$44.60
Imp. .....$ 6.61

No. 7040—Baker, Milo
Vista Grande Sub of Bullis Sub. Lot 4, 7.38 a.....$ 7.85
Vista Grande Sub of Bullis Sub. Lot 8, 10 a.....$11.00
Vista Grande Sub of Bullis Sub. Lot 9, 8.93 a.....$4.70
Vista Grande Sub of Bullis Sub Lot 5, 2.65 a.....$ 3.12
Vista Grande Sub of Bullis Sub. Lot 6, 7.8 a.....$ 8.90
Vista Grande Sub of Bullis Sub. Lot 7, 10 a.....$11.00
Vista Grande Sub of Bullis Sub. Lot 10, 8.10 a .....$ 4.70
Vista Grande Sub of Bullis Sub. Lot 11, 5.53 a.....$ 3.38
Vista Grande Sub of Bullis Sub. Lot 12, 3.1 a.....$ 2.07

No. 7211—Beck, J. M.
W½ S E ¼ N E ¼ S W ¼ Sec. 32 Tp 1 N R 5 W, 5 a.....$ 4.20

No. 7475—Bennett, M. T.
All Sec 16 Tp 1 N R 6 E, 640 a 20 per cent paid .....$ 3.41

No. 7491—Buck, Frank C.
N ½ Sec 16 Tp 7 N R 7 W, 320 a. $10.58

No. 7530—Barrows, L. H. & S.
S W ¼ S E ¼ Sec. 27 Tp 10 N R 5 W, 40 a.....$ 4.10

No. 7559—Brown, W. E., et al
N E ¼ Sec. 26 Tp 11 N R 5 W, 160 a. .....$ 5.90

No. 7581—Bell, I.
All Sec. 36 Tp 27 S R 42 E, M D M, 640 a.....$ 7.70

No. 7626—Burdick, Arthur J.
S ½ N W ¼ Sec. 36 Tp 1 N R 5 E, 80 a, 20 per cent paid.....$ 1.40

No. 7639—Byrne, Olive A.
(Ex. E St. Extended) Lots 14, 25, R. S. B. Blk 54, 156 a.....$14.00

C

No. 74—Carroll, Jno.
S ½ N E ¼ & N W ¼ S E ¼ & N E ¼ S W ¼ Sec. 24 Tp 5N, R 4 W, 160 a.....$ 4.63

No. 105—Crystal Salt Co.
Snowdrift Claim S E ¼ Sec. 28 Tp 5 N R 12 E, 160 a, Pat 1912 .....$11.30
Imp. $183.37
Personal Property .....$ 7.70

No. 113—Calkins, Almon H.
All Sec. 16 Tp 5 N, R 12 E, 640 a, 20 per cent paid.....$ 6.35

No. 266—Choat, Nellie E. & Bertha
Lot 8 & S W ¼ S W ¼ & N ½ S W ¼ Sec 33 Tp 1 S R 5 W, 155.70 a.....$73.04
Imp. .....$ 3.47

No. 267—Choate, Neilie E.
S E ¼ N W ¼ Sec. 33, Tp 1 S R 5 W, 40 a.....$28.44
Trees .....$ 9.30
Imp. .....$ 3.47
W ½ S W ½ N W ½ Sec. 33 Tp 1 S R 5 W, 20 a.....$19.12
Personal Property .....$ 4.84

No. 283—Cox, Granville.
N E ¼ S W ¼ N W ¼ Sec. 33 Tp 1 S R 5 W, 10a.....$ 7.47

No. 492—Childs, A. E.
S. T. L. & W. Co. S. B. L.,W ½ Lot 151, 10 a.....$ 7.34
S. T. L. & W. Co. S. B. L.,W ½ Lot 147, 10 a .....$ 7.34
S. T. L. & W. Co. S. B. L.,W ½ Lot 149, 10 a.....$ 7.34

No. 593—Caldwell, E.
S E ¼ Sec. 13, Tp 2 N R 5 W, 160 a. $37.03
Imp. .....$ 4.56

No. 800—Chotro, Jose.
Sub Chino Ro. S of Creek Sec 22, Tp 2 S R 8 W, 7.80 a.....$11.32

No. 849—Chapman, S. W.
Sub Chino Ro. Less Road) Lot 21 Sec. 2 Tp 2 S R 8 W, 9 a....$13.48
Imp. .....$ 5.41
Trees .....$ 1.08

No. 1045—Crabb, Araza.
Sub Chino Ro. Lots 47, 50, 51, 62 & 63, Sec 1 Tp 2 S R 8 W, 50 a. $155.17
Pumping Plant $13.89
Sub Chino Ro. Lot 49, Sec. 1 Tp 2 S R 8 W, 10 a.....$31.41

No. 1049—Cordtz, L.
Sub Chino Ro Lot 50 Sec. 33 Tp 1 S R 8 W, 10 a.....$23.68
Imp. .....$ 3.10

No. 1056—Collier, Jas A.
Sub Chino Ro. Lot 3 Sec. 34 Tp 1 S R 8 W
Sub Chino Ro. N ½ Lot 14 Sec 34 Tp 1 S R 8 W, 8.42 a.....$ 7.71
Imp. .....$ .57

No. 1060—Clipper, A. J.
Sub. Chino Ro. Lots 34 to 47, 50 to 56 & (Ex. N 2 a.) 49 Sec. 28 Tp 2 S R 7 W, 218 a.....$304.91

No. 1324—Culbertson, S. R.
Urbita, Lot 4, Blk 3.....$ 2.09

No. 1325—Cooley, Milton V.
Urbita Lots 4, 5 & 6 Blk. 1....$ 5.26

No. 1327—Cont. B. & L. Assn.
Urbita, Lot 3, Blk 9.....$ 1.24
Imp. .....$ 5.24

No. 1366—Crilley, S. D.
49 a. Sur. R. S. B. S 10.56 a. N 31.24 a. Lot 5, blk 40, 10.56 a $12.47
Imp. .....$ 1.12

No. 1392—Cooper, Mary J.
St. Elmo Lots 16 & 17 Blk 6....$ 1.93
St Elmo Lots 16 to 20 Blk 17..$ 3.71

No. 1395—Cochran, W. D. & Carrie Sloat
40 a. Sur. R. S. B. E of A St & S of Taylor, Lot 2, Blk 85 .....$11.24
Imp. .....$ 1.28

DELINQUENT TAX LIST.

Owner's name and description of property. — Taxes, percentage and costs.

No. 1397—Cobb, Clara A.
Fairview Sur. Lot 94.....$ 2.09

No. 1551—Cooper, Mary J.
St. Elmo Add. Lot 18, Blk 6..$ 1.28

No. 1613—Cable, W. W.
Mis. Sur. R. S. B. Lot 4, Lot 18 Blk. 54, 6a.....$13.87
Imp. .....$ .89

No. 1666—Crilley, S. D.
Colton Terrace Citrus Tr S 60 ft N 600 ft. W 150 ft. Lot 7.....$ 3.76
Imp. $10.42

No. 1757—Coe, D. H.
Orange L. & W. Co. Blk 41, 25 1-4 a.....$56.15
Impr. .....$ 4.86
Trees $22.26

No. 1759—Church, Bertha
Mis. Sur. R. S. B. Com 388 ft. S & 206 1-4 ft E of N W cor. Lot 7, Blk. 54 E 150 ft. N 4 deg. 30 min. E 123 ft. W 150 ft. S 123 feet .....$ 6.45
Imp. $11.91
Mis. Sur. R. S . B. Com 388 ft. S & 506 1-4 ft. E of N W cor. Lot 7, Blk 54, E 151 ft. N 4 deg. 30 min, E 123.9 ft. W 154.1 ft. S 123½ ft. to beg.....$ 6.45
Imp. .....$ 8.93

No. 1765—Carson, W. E.
Mis. Sur. R. S. B. 3 a. in N W ¼ W ½ Lot 7, Blk 54.....$18.36

No. 1770—Constable, Mrs. M. E.
N ½ N ½ Gov Lot 1 Sec 18 Tp 1 S R 4 W, 10a.....$15.40
W ½ N½ Lot 2 Sec. 19 Tp 1 S R 4 W, 10 a.....$12.41

No. 1963—Calif. Stone & Gravel Co.
Van Burens Sub Lots 8, 10,11 & 12, 40 a.....$ 9.33

No. 1965—Cowdry, Geo.
W 18 a. E 30 a. S. E. ¼ S W ¼ Sec. 34 Tp 1 N R 3 W, 18 a.....$ 5.81

No. 1970—Cowdrey, Geo.
N E ¼ S W ¼ (Ex E 5 a.) Sec. 34 Tp 1 N R 3 W 35 a.....$ 5.22

No. 2033—Christianson, A.
Cuc. Ft. Lands E ½ Lot 18, Sec. 13 Tp 1 S R, 7 W, 10 a.....$10.85

No. 2204—Cunning, Thomas G.
S 100 ft. N 240 ft. W 142 ft Lot 4, Sec. 14 Tp 1 S R 7 W.....$ 2.15
Imp. .....$ 7.70
Personal Property .....$ 6.02

No. 2329—Cal. Vine & Imp. Co.
No. Cuc. Town Lot 22, Blk 59..$ 1.25
No. Cuc. Town, Lot 28, Blk 59..$ 1.25
No. Cuc. W 40 ft. Lots 1 & 2 Blk 59 .....$ .74

No. 2348—Calico Con. M. & M. Co.
Oriental Mine No. 2, Tp 10 N R 1 E.....$ 7.25
Silver Odessa Tp 10 N R 1 E.....$ 7.25
Old Oriental Tp 10 N R 1 E.....$ 7.25
Mill Site. Tp 10 N R 1 E.....$ 7.25
Imp. .....$ 6.75

No. 2415—Clark, Sam'l.
S ¾ W ½ S W ¼ (Ex. S E ¼ N W ¼ S W ¼)) Sec. 27 Tp 1 N R 6 W, 50 a.....$18.20

No. 2418—Calif. Grape Juice Co.
S W ¼ Sec. 7 1 N R 6 W, 160a .....$ 4.27
E ½ S W ¼ Sec. 18 Tp 1 N R 6 W, 80 a.....$ 2.38
N W ¼ S E ¼ Sec. 18 Tp 1 N R 6 W, 40a.....$ 1.44
W ½ N E ¼ Sec 18 Tp 1 N R 6 W, 80 a.....$ 2.38
E ½ N W ¼ Sec. 18 Tp N R 6 W, 80 a .....$ 2.38

No. 2450—Clough, Geo. A.
E ½ S E ¼ Sec. 18 Tp 1 N R 6 W, 80 a.....$13.71

No. 2451—Cobb, Chas.
S E ¼ S E ¼ N E ¼ Sec. 28 Tp 1 N R 6 W, 10 a.....$ 2.85

No. 2455—Cortelyou, G. A.
W ½ S W ¼ Sec. 22 Tp N R 6 W, 20 a. .....$ 7.56

No. 2687—Calif. Orange Growing Dist. Co.
N W ¼ N E ¼ Sec. 17 Tp 1 S R 2 W, 40 a.....$63.50
Imp. $10.50
Trees $31.50

No. 2696—Cal. Orange Growers & Distributing Co.
Stretch Map Mentone N of Ravine, Lot 20, Blk 14, 5 a.....$ 1.55
Stretch Map Mentone N Ravine, Lot 2, Blk 17, 6 a.....$ 1.76
Fr. Lot 1, Blk 16 W of W line Sec. 16 Tp 1 S 2 W .....$ .76
N E ½ N E ¼ N E ¼ or Lot 1 Blk. 15, Sec. 17, Tp 1 S R 2 W, 20 a.....$21.50
Imp .....$ 4.20
Stretch Map Mentone, E ½ Lot 18 Blk 14, 5 a.....$ 8.37
Trees .....$ 4.72
Stretch Map Mentone S Ravine,

DELINQUENT TAX LIST.

Owner's name and description of property. — Taxes, percentage and costs.

No. 3630—Caddagan, E. H.
Patented Mining Claims in San Bdno. Co., Trojan Mining District Tp 14 NR 10 E Bonanza King Mine $34.25
Bonanza King Mine No Extension $34.25
Ratler $34.25
Imp. $22.50

No. 3804—Crosby, L. L.
Barton Ro. N 13 a. E ½ Lot 15, 13 a. $33.26
Trees $11.34

No. 3815—Curtis, R. T.
Barton Ro. W 702 ft. N of Zanja, Lot 1, 10½ a....$29.48
Imp ....$ 9.45
Trees $18.90

No. 3853—Cruchet, Mrs. J. L.
R. S. B. Com. 150 ft. S of S E cor. Lot 1,Blk 72, W 150 ft. S 50 ft. E 150 Ft. N 50 ft....$ 1.83

No. 3898—Carr, David.
S 40 r. N 120 r. W 80 r. N W ¼ Sec 5 Tp 2 S R 3 W, 20 a....$ 5.90

No. 4152—Connaway, B. F.
N E ¼ Sec. 19 Tp 1 N R 3 W, 160 a. ....$ 9.74
66 hours Upper San Canyon Springs ....$ 2.59

No. 4230—Coyne, Wm. H.
Hunter & Davidson Sub Lot 5, 23.58 a. ....$ 8.82
Hunter & Davidson Sub Lot 6, 22.10 a. ....$ 8.46

No. 4341—Cooper, Georgiana M.
All Sec 36 Tp 2 N R 19 E, 640 a, 20 per cent paid....$ 8.60

No. 4351—California Nitrate Co.
S W ¼ Sec 3 Tp 4 N R 24 E, 160 a. ....$ 8.60
S ½ Sec. 4 Tp 4 N R 24 E, 320 a $16.70
S E ¼ Sec 5 Tp 4 N R 24 E, 160 a. ....$ 8.60
N E ¼ Sec 8 Tp 4 N R 24 E, 160 a. ....$ 8.60
All Sec. 9 Tp 4 N R 24 E, 640 a. $32.90
N W ¼ & S ½ Sec 10 Tp 4 N R 24 E 480 a....$24.80
S ½ Sec. 11 Tp 4 N R 24 E 320 a. $16.70
All Sec 13 Tp 4 N R 24 E 640 a. $32.90
All Sec. 14 Tp 4 N R 24 E 640 a. $32.90
All Sec. 15 Tp 4 N R 24 E 640a $32.90
All Sec. 16 Tp 4 N R 24 E 640 a. $32.90
E ½ Sec 17 Tp 4 N R 24 E 320 a. $16.70
E ½ Sec. 20 Tp 4 N R 24 E 320 a. $16.70
All Sec 21 Tp 4 N R 24 E 640 a. $32.90
All Sec 22 Tp 4 N R 24 E 640 a. $32.90
All Sec 23 Tp 4 N R 24 E 640 a. $32.90
All Sec 24 Tp 4 N R 24 E, 640 a. $32.90
N ½ Sec 25 Tp 4 N R 24 E 320 a. $16.70
N ½ Sec 26 Tp 4 N R 24 E 320 a. $16.70
N ½ Sec 27 Tp 4 N R 24 E 320 a. $16.70
N ½ Sec 28 Tp 4 N R 24 E 320 a. $16.70
N E ¼ Sec 29 Tp 4 N R 24 E 160 a. ....$ 8.60
S ½ Sec 7 Tp 4 N R 25 E 160 a. ....$ 8.60
S ½ Sec 8 Tp 4 N R 25 E 160 a. ....$ 8.60
All Sec 18 Tp 4 N R 25 E 640 a. $32.90
W ½ Sec. 17 Tp 4 N R 25 E 320 a. $16.70
N ½ & S W ¼ Sec. 19 Tp 4 N R 25 E, 480 a....$24.80
N W ¼ Sec 20 Tp 4 N R 25 E 160 a. ....$ 8.60
N W ¼ Sec. 30 Tp 4 N R 25 E 160 a. ....$ 8.60
S ½ Sec 12 Tp 4 N R 24 E 320 a. $16.70

No. 4353—Cote, Geo. J.
All Sec 16 Tp 4 N R 19 E, 640 a $32.90

No. 4453—Carreras, Enrique
McWilliams Sur. Needles, Lot 10 Blk 52 ....$ 1.23
Imp. ....$ 2.51

No. 4454—Clark, Hulda S.
Riddells Add Needles, Lots 8, 9 and 10 Blk 16 ....$2.86
IMP. $5.90
Lot 11, Blk 16 ....$1.67

No. 4459—Crandall, Jno. A.
N E ¼ Sec. 32 Tp 10 N R 22 E, 160 a $16.70

No. 4460—Crews, Ben F.
S E ¼ Sec. 23 Tp 10 N R 22 E 163.24 a $15.66

No. 4594—Chronick, Idella.
Denairs Sub No. 2 Lots 22, 23 and 24, Blk 43 ....$2.77
IMP. $5.05

No. 4657—Carr, Chas. W.
Town Calzona, Lot 16, Blk 10...$1.12

No. 4847—Conahan, F.
Pinneys Add Needles, Lots 11 and 12 to Blk 1....$ 2.01

No. 5094—Collier, P. H.
Claremont Orange Tract, Lot 53..$17.09

No. 5077—Churchill, Chas. W.
Syc. W. and D. Co. Add Lot 26 10 a $25.38
Trees $10.36

No. 5359—Chislett, Wm.
Hudson Sub. to Oro Grande, Lots 15 and 16, Blk 5 ....$1.16

No. 5427—Carter, H. L.
Yucaipa Valley Colony Sub. No. 2. Lot 13, Blk D $7.25

No. 5503—Chaney, Jessie N.
E ½ S W ¼ Sec. 24 Tp 3 S R 8 W, 80 a $4.70

No. 5504—Clark, Grace B.
Pt. E ½ S W ¼ Sec. 6, Tp 3 S R 7 W, Com 16.83 ch. N of line bet. Sec. 6 and 7, Tp 3 S R 7 W, W 4½ ch. N 4.43 ch. E 4½ ch. S 4.43 ch. 2 a $2.30

No. 5738—Chase, Chas. R.
Town Mentone street closed and all Blk 9, 4 a $17.03
IMP. ....$ 3.30
Trees ....$ 8.26
Town Mentone street closed and all Blk 18, 4 a $17.03
Trees ....$ 8.26

No. 5861—Crafton Water Co.
Beg. 7 ch. N center N E ¼ Sec. 29 Tp 1 S R 2 W, E 6 ch. 50 links S 19½ degrees W 7 ch. 50 links S 30 degrees W 8 ch. 6 links to a point 7 ch. due S of center N E ¼ said Sec. S 8 ch. W 7 ch. 50 links N 90 degrees 30 minutes E 22 ch. 27 links E 4 ch. to beg (ex 25x25 ft to Clyde) 17.72 a $10.42
Reservoir and Imp $124.02

No. 5899—Craig, Isabella J.
S. T. L. & W. Co. S. B. L. W ½ Lot 150, 10 a $14.26

No. 5902—Craig, Jno. W.
S. T. L & W. Co. S. B. L. E½ Lot 151, 10 a $14.26

No. 6394—Calif. Grape Juice Co.
Rochester Tract Lot 109, 10 a...$10.06
Vines ....$ 9.00
Rochester Tract Lot W ½ Lot 89, 10 a $10.06
Rochester Tract Lot W ½ Lot 91, 10 a $10.06
Vines ....$ 9.00
Town Rochester Lots 1 to 15, Blk 1 ....$ 2.40
Town Rochester Lots 16 to 30, Blk 1 ....$ 2.40
Town Rochester Lots 3, 8 to 19, Blk 2 ....$ 2.40
Town Rochester Lots 4, 5 6, 20 to 31, Blk 2 ....$ 2.40
Town Rochester Lots 8 to 16, Blk 3 ....$ 1.85
Town Rochester Lots 3 to 18, Blk 4 ....$ 2.40
Town Rochester Lots 1 to 15, Blk 7 ....$ 2.40
Town Rochester Lots 1 to 15, Blk 8 ....$ 2.40
Town Rochester Lots 1, 2, 3 and 7, Blk 3 ....$ 1.85
Imp ....$ 9.55
Rochester Tract, Lot 108, 10 a..$10.05
Trees ....$ 2.25
Rochester Tract E ½ Lot 83, 10 a ....$ 7.25
Town Rochester Lots 1, 2, 35 and 36, Blk 4 ....$ 1.85
Imp $15.75

No. 6471—Comeras, Paul.
R. S. B. (ex land of E. Belarde and Belarde Sub.) E ½ Lot 4, Blk 80, 25a....$25.50
Imp $11.80

No. 6683—Comstock, Lucia A.
San Antonio Heights N 95 ft Lot 9, Blk 11 ....$3.09
Imp $6.23
Trees ....$ .72

No. 6929—Carroll, Eliz. J.
S E ¼ S W ¼ Sec 24 Tp 5 N R 4 W, 40 a $10.40
Imp $17.21
Personal Property $33.89

No. 7303—Cumby, Eustace.
W ½ N E ¼ Sec 18 Tp 9 N R 2 E, 80 a $9.95

No. 7312—Clark, Malcolm E.
Com 930 ft E of S W cor Lot 7A, Blk 1 Barstow E 90 ft N 200 ft W 90 ft S 200 ft $14.00

No. 7334—Curtis, R. F.
S ½ Sec 16 Tp 10 N R 4 E, 320 a, 20 per cent paid $4.10

No. 7370—Coleman, R. B.
N W ¼ N W ¼ Sec 16 Tp 10 N R 4 E, 40a....$ 4.41
E ½ N E ¼ Sec 16 Tp 10 N R 4 E, 80 a $6.11

No. 7467—Coller, G. J.
N E ¼ N W ¼ Sec 2 Tp 2 S R 2 W, 10 a $11.11
N W ¼ N W ¼ N W ¼ Sec 2 Tp 2 S R 2 W, 10 a $11.11

No. 7480—Carton, Frank.
N E ¼ Sec 36 Tp 3 N R 6 E, 160 a, 20 per cent paid $1.95

No. 7519—Chilson, Danl T.
W ¼ S E ¼ & E ½ S W ¼ Sec 15 Tp 9 N R 3 W, 160 a $4.10

No. 7520—Cobb, Alfred P.
N ½ N E ¼ & S W ¼ N E ¼ & E ½ N W ¼ Sec 15 Tp 9 N R 3 W, 200 a $5.00

No. 7557—Carey, J. Doan.
N E ¼ S W ¼ Sec 34 Tp 11 N R 5 W, 40 a $1.85

No. 7604—Carpenter, W. H.
S E ¼ Sec 36 Tp 7 N R 7 W, 160 a $11.30

No. 7620—Crafts, Mrs. C J.
W ½ N W ¼ N W ¼ Sec 8 Tp 1 N R 1 E, 20 a $4.10
Imp $3.36

No. 51—Cucamonga Protection Dist.
Edwin E. Cole.
Cuc. Ft. Lands E 10 a of W 20 a S E ¼ S E ¼ Sec 10 Tp 1 S R 7 W, 10 a $37.11

D

No. 79—Dennis, Fred. F.
S E ¼ Sec 18 Tp 5 N, R 3 W 160 a $4.63

No. 95—Dillion, Viola A.
E ½ N W ¼ Sec 20 Tp 5 N R 3 W, 80 a $13.44
W ½ N W ¼ Sec 20 Tp 5 N R 3 W, 80 a $13.44

No. 324—Dunn, A. E.
Town Bloomington, Lots 10, 11, 12, Blk 18 ....$ 3.28
Imp $12.79

No. 439—Dion, Joseph.
S E ¼ N E ¼ S W ¼ Sec 27 Tp 1 N R 5 W, 10 a $6.20

No. 447—Dent, H. G.
S E ¼ S E ½ N E ¼ Sec 36 Tp 1 N R 5 W, 10 a $9.62

No. 602—Drexel, F. A., Heirs.
N E ¼ S W ¼ (ex R. R.) Sec 26 Tp 3 N R 6 W, 30 a ....$ 7.35
N W ¼ & N E ¼ N E ¼ (ex R. R.) Sec 35 Tp 3 N R 6 W, 50 a $11.90

No. 632—Doyle, Mary.
Lots 3, 4, 9 & 10 Sec 19 Tp 2 N R 4 W, 152.93 a $8.01

No. 635—Doyle, J. J.
S W ¼ S E ¼ Sec 18 Tp 2 N R 4 W, 40 a $3.25

No. 952—Downer, Nelson J.
Sub Chino Ro. Lot 27 Sec 10 Tp 2 S R 8 W, 10 a $14.93
Sub Chino Ro. Lot 38 Sec 10 Tp 2 S R 8 W, 10 a $14.93
Sub Chino Ro. Lot 26 Sec 10 Tp 2 S R 8 W, 10 a $14.93
Imp ....$ 1.08
Sub Chino Ro. Lot 39 Sec 10 Tp 2 S R 8 W, 10 a $14.93
Imp ....$ 86

No. 1197—Doyle, Mary.
Cooley Tract Lots 10 to 18, Blk D $10.11

No. 1665—DeDodson, Rudecinda F S.
Colton Terrace Citrus Tr. N 91½ ft W 150 ft Lot 1 ....$2.78

No. 1726—Dawson, K. D.
W ½ S ½ N ½ Gov, Lot 2 Sec 18 Tp 1 S R 4 W, 5 a $7.93

No. 1761—Dietze, Edmond M.
Industrial Tract Lot 38 ....$ .91
Imp ....$ .41

No. 2002—DeWitt, J. D.
N 5 a W 15 a S W ¼ S W ¼ Sec 3 Tp 1 S R 3 W, 5 a $3.45
Imp $1.17
N 5 a W 15 a E 25 a S W ¼ S W ¼ S W ¼ Sec 3 Tp 1 S R 3 W, 5 a $3.45
S 9a W 15a S W ¼ S W ¼ Sec 3 Tp 1 S R 3 W, 9 a $3.68

No. 2292—Duran, Edw.
No. Cuc. Town, Lot 22, Blk 60..$ .85
Imp ....$ .90
No. Cuc. Town Lot 24, Blk 60..$ .85
Imp $3.25

No. 2294—Dyer, Ruth G.
Cuc. Ft. Lands (ex W 145 ft N 145 ft) N ½ Lot 7 Sec 2 Tp 1 S R 7 W, 9½ a $15.58
Trees ....$ 3.62

No. 2420—Davies, Lavina.
N ½ N W ¼ Sec 30 Tp 1 N R 5 W, 80 a $40.18
Trees and vines ....$ 4.71

No. 2550—Duncan, Boaz.
W ½ N W ¼ or Lots 1 & 2 Sec 18 Tp 1 N R 5 W, 80 a ...$28.85
E ½ NW ¼ Sec 13 Tp 1 N R 6 W, 80 a $28.85
N E ¼ N E ¼ NE ¼ Sec 25 Tp 1 N R 6 W, 10 a ....$ 4.01

No. 2898—Dufton, Jno. E.
S E ¼ Sec 28 Tp 4 N R 5 W, 160 a $11.83

No. 2899—Davis, W. C.
Hesperia, Lot C, Blk 109....$3.79
Hesperia, Lot D. Blk 109 ....$3.79

No. 2900—Duffy, Isaac A.
(Ex S W ¼ N W ¼ N E ¼)N E ¼ Sec 30 Tp 4 N R 5 W, 150 a $11.11

No. 2901—Darling, Chas. R.
S W ¼ Sec 14 T 4 N R 5 W, 160 a $11.83

No. 2917—Dunning, E. J.
Hesperia N ½ Lot A, Blk 114, 5 a $2.24

No. 3096—Davis, Helen M.
Rosedale Tract Und ½ Lot 4, 3.16 a $7.27
Trees ....$ 4.51

No. 3147—Driskell, J.
Gov. Lots 4, 5, 6, Sec 7 Tp 2 S R 2 W ....
Gov. Lots 7 & 8 Sec 7 Tp 2 S R 2 W, 210 a $15.11

No. 3573—Death Valley Chemical Co.
The following mining claims located in Secs 15, 22, 23 & 25 Tp 18 N R 5 E:
Big Gypsum $7.40
Big Gypsum Nos. 2, 3, 4, 5, 6, 7 ....$7.40
Granite Nos. 1 & 2 ....$7.40
Nitre Nos. 1, 2, 3, 4, 5, 6, 7....$7.40
Two Crowns $7.40

No. 3593—Davis, D. W.
Town Leastalk Lots 15, 16 & 17, Blk 16 ....$2.16

No. 3597—Dougherty, E. J.
Town Leastalk, Lots 21, 22 & 23, Blk 19 ....$2.16

No. 3977—Davis, Wm. A.
N ½ NW ¼ & N W ¼ N E ¼ Sec 8 Tp 2 S R 3 W, 120.21 a..$16.70

No. 4219—Dibble, Wm.
S 42½ ft E 62½ a S ½ N 2-3 E ½ Sec 1 Tp 2 S R 7 W, 42½ a $16.19

No. 4222—Davis, Le Compe & J. R. Rush.
Hunter & Davidson Sub W ½ Lot 1, 10 a $9.55

No. 4323—Davis, Webster.
Lots 6, 7, 8, 9, 10, 11 Sec 23 Tp 2 S R 7 W, 163.48 a $40.34
Gov. Lot 1 Sec 23 Tp 2 S R 7 W, 14.95 a ....$ 4.72
Gov. Lots 5 & 12 Sec. 23 Tp 2 S R 7 W, 1186 a ....$ 4.12
Imp ....$ 9.05

No.4464—Dowd, Milo.
McWilliams Sur. Needles Lots 1 & 2, Blk 51 ....$3.01
Imp $2.51

No. 4576—Dickinson, Wm. R.
Fr. S E ¼ Sec 3 Tp 10 N R 22 E, 137.26 a, 20 per cent paid....$ 2.39
S ½ S W ¼ Sec 30 N ½ N W ¼ Sec 31 Tp 9 N R 23 E, 160 a $16.70
Known as Highland Placer Claim, 160 a $16.70
N ½ S ½ Arrow Placer Claim, Sec 31 Tp 9 N R 23 E, 160 a..$16.70
S ½ N ½ Bill Butler Placer Claim, Sec 31 Tp 9 N R 23 E, 160 a $16.70
S ½ N ½ Fountain Placer Claim, Sec 32 Tp 9 N R 23 E, 160 a $16.70

No. 4585—Dunbar, Chas. L.
Denairs Sub No. 1 Lot 5, Blk 7 ....$1.73
Personal Property $6.29

No. 4586—Delaney, Jno.
Lots 3, 5, 6, 7 S E ¼ NW ¼ Sec 4 Tp 8 N R 23 E.
Lot 1 Sec 9 Tp 8 N R 23 E.
Lot 1 Sec 13 Tp 8 N R 23 E.
Lot 5 N ½ S W ¼ Sec 10 Tp 8 N R 23 E S E ¼ N W ¼ E ½ S W ¼ S W ¼ S E ¼ Sec 15 Tp 8 N R 23 E, 468.87 a, 20 per cent paid $7.56

No. 4665—Drennen, T. M.
Town Calzona, Lot 15, Blk 1....$ 1.12
Town Calzona, Lot 16, Blk 3....$1.12
Town Calzona, Lots 3, 6 & 14, Blk 2 ....$2.39
Town Calzona, Lots 1 to 6, Blk 31 ....$3.52

No. 4671—Devine, Jno.
All Sec. 16 Tp 2 N R 10 E, 640 a $16.70

No. 4781—Devine, J. E. & G.
Denairs Add Needles, Lot 6, Blk 4 ....$3.01

No. 5007—Dorchi, Matilda U.
Monte Vista Tract No. 2 Lot 3, Blk 1, 5 a $6.71

No. 5052—Duil, A. R.
San Antonio Tract W ½ N E ¼ Lot 40, 5 a $8.79

No. 5101—Dull, Jennie S.
San Antonio Tract N W ¼, Blk 40, 10 a $17.09
Imp ....$ 4.14
Trees ....$ 8.29

No. 5355—Decrow, Mrs. L. J.
W ½ N W ¼ Sec 19 Tp 7 N R 4W, 80 a $7.70
Imp $3.15

No. 5522—Darnell, G. B. & C. B.
E ½ N W ¼ & 1.42 a of S ½ N E ¼ Less Sch Lot & 5½ a in N W Cor E ½ N W ¼ & 1.38 a to Mulvihill Sec 10 Tp 2 S R 3 W, 71 2-3 a $34.36
Imp ....$ 3.38

No. 5926—Duncan, Boaz.
E ½ Sec 3 Tp 1 S R 5 W, 320 a $537.96
E ½ Sec 10 Tp 1 S R 5 W, 320 a $524.16

No. 6019—Dierkson, Jos.
S. T. L. & W. Co. S. B. L. W ½ W ½ Lot 134, 5 a $8.75

No. 6553—Douglas, Frank.
Lot 41 Sub of Sec 5 Tp 2 S R 4 W, 9¼ a $21.37
Trees ....$ 7.89

No. 6652—Davis, Webster.
S E ¼ Sec 34 Tp 1 S R 6 W, 160 a ....$ 5.58
Imp ....$ 1.38
Vines $27.82

No. 6653—Declez, Philomena.
(Ex land of Radovitch & 24 a to Declez) 2-5 int S ½ S W ¼ Sec 35 Tp 1 S R 6 W, 16 a....$20.77

No. 6697—Durham, E. D.
College Heights Tract, Lot 201..$12.74
College Heights Tract, Lot 202..$12.74

No. 6942—Dean, Jno.
Santa Leo Orange Tract, Blk 24, 10 a $2.96

No. 6953—Doyle, Jas. J.
Realty in County.
Personal Property $17.37

No. 7107—Duncan, Boaz.
W ½ Sec 3 Tp 1 S R 5 W, 320 a $396.50
W ½ Sec 10 Tp 1 S R 5 W, 320 a $396.50

No. 7439—Dike, A N. & J. H. Logie.
Yucaipa City, Lot 21, Blk 68....$1.54
Yucaipa City, Lot 20, Blk 68....$1.54

No. 7441—Dickerson, W. R.
Yucaipa City, Lot 18, Blk 77....$1.54

No. 7565—Drew, A. L.
All Sec 36 Tp 9 N R 4 W, 640 a 20 per cent paid $1.95

No. 7630—Dean & Jones Mining Co.
Oakland $11.75
Alameda $11.75
Sunny Slope $11.75
Orange Bloom $11.75
S. L. Winchester $11.75
Martin $11.75
Imp & Mach $45.00

E

No. 781—Eastman, Arthur W.
Sub. Chino Ro., Lot 11 Sec. 1 Tp 2 S R 8 W, 10 a $14.93

No. 782—Eastman, H. A.
Sub Chino Ro. Lot 7 Sec 1 Tp 2 S R 8 W, 10 a $14.93

No. 950—Etchart, Miguel.
Sub Chino Ro. Lot 59 Sec 15 Tp 2 S R 8 W, 10a....$13.48
Sub Chino Ro. Lot 60 Sec 15 Tp 2 S R 8 W, 10 a $13.48
Sub Chino Ro. Lot 5 Sec 22 Tp 2 S R 8 W, 10 a ....$ 9.16
Sub Chino Ro. Lot 12 Sec 22 Tp 2 S R 8 W, 10 a ....$ 9.16

No. 1343—Eastwood, H. H.
12 a Sur R. S. B. E ½ Lot 16 Blk 42, 6 a $9.47
Imp $4.48

No. 2055—Elliott, Andrew & Jas.
Cuc. Ft. Lands E ½ S 8 a Lot 13 Sec 2 Tp 1 S R 7W, 4 a $6.53
Imp ....$ .90

No. 2564—Estabrook, Ellen K.
W ½ N ½ S E ¼ N E ¼ Sec 30 Tp 1 N R 5 W, 10 a $4.01

No. 2918—Elliott, J. M.
Hesperia, Lot B, Blk 154, 10 a..$ 3.80
Hesperia, Lot C, Blk 154, 10 a..$ 3.80
Imp ....$ 4.71
Trees $11.80

No. 3050—Empey, Fred E.
N ½ Sec 36 Tp 11 N R 4 W, 320 a, 20 per cent paid $4.10

No. 3535—Ehret, Adelia.
All Sec 36 Tp 8 N R 8 E, 640 a, 20 per cent paid $3.11

No. 3722—Enright, Patrick H.
S W ¼ Sec 36 Tp 8 N R 4 W, 160 a, 20 per cent paid $2.55

No. 4216—Everhart, Chas. A.
Hanson & Co. Sub of Channel Tr W ½ Lot 2, 10 a $9.55

No. 4465—Eubanks, R. L.
McWilliams Sur Needles N 70 ft 10 & 11, Blk 43 ....$3.91

No. 4662—Edwards, C. C.
Town Calzona, Lot 7, Blk 4 ....$1.12

No. 4820—Elliott, Lucille.
Riddells Add N 40.8 ft E 62½ ft Lot 23, Blk 9....$ 3.66

No. 5099—Early, Ada L.
San Antonio Tract, Lot 1, Blk 11, 10 a $33.68
Trees $24.90

No. 5418—Ecker, W. H. C.
(Less 7½ a to Ring) S ½ SW ¼ S W ¼ Sec 23 Tp 1 S R 2 W, 12½ a $8.92

No. 6413—Entler, Norman M.
Less R. R. W ½ Sec 21 Tp 1 S R 6 W, 310 a $140.00

No. 6473—Eisenmeyer, W. T. S.
Bandini Donation in S E Cor Lot 1, 4½ a $5.22
Imp $3.15
Bandini Donation, Lot 2, 7 a $7.85
Trees $9.45

No. 6788—Edson, Louis.
San Antonio Heights, Lot 4, Blk 25 ....$ 3.61
Imp $18.71

No. 6931—Erickson, Ernest.
S W ¼ Sec 32 Tp 5 N R 5 W, 160 a $12.36

No. 7411—Edwards, Arthur.
Yucaipa City, Lot 19, Blk 76....$1.54

No. 7529—Eady, Millia & Florence Hight.
N ½ N E ¼ Sec 20 Tp 10 N R 6W, 80 a $5.00

No. 7532—Edie, T. C.
N ½ & S W ¼ Sec 16 Tp 10 N R 5 W, 480 a $29.30

F

No. 1023—Flores, Chas. E.
Sub. Chino Ro, W. 5a Lot 60, Sec. 33, Twp. 1 S, R, 8 W, 5a..$12.07
Imp. ....$ 6.94
Lot 30, Sec. 9, Twp. 2 S, R. Sub. Chino Ro, N. E. of R. R.

No. 1112—Fisher, H. C.
8 W, 6.16a....$ 9.44

No. 1149—Ferguson, E. B.
122 ft. fronting on Perris Ave. W. of Terrace School....$ 2.59
Imp. ....$ 8.23

No. 1125—Fox, Mrs. M. A.
2-5 Int. Pumping Plant on Lot 6, Blk. 66, R. S. B. Realty in County ....$ 4.99

No. 2061—Field, Jessie S.
Cuc. Ft. Lands, Lot 13, Sec. 11,
Cuc. Ft. Lands, Lot 14, Sec. 11,
Twp. 1 S, R. 7 W, 20a....$10.16
Twp. 1 S, R. 7 W, 20a..*....$10.16
Vines ....$ 7.24
Cuc. Ft. Lands, W., 5a, Lot 3, Sec. 11, Twp. 1 S, R. 7 W, 5a...$ 5.62
Imp. ....$ 8.45

No. 2363—Fisher, J. H.
(Less 30a sold & Stocker land) E. ½ S. E. ¼ Sec. 19, Twp. 2 N, R. 1 E, 50a....$ 3.65
Imp. ....$ 5.25
N. E. ¼ N. E. ¼ Sec. 30, Twp. 2 N, R. 1 E, 40a....$ 3.02

No. 2906—Fette, Margarette M.
Hesperia, Lots 21 & 22, Blk. 16.$ .97
Hesperia, Lots 3 & 4, Blk. 17....$ .97
Hesperia, Lots 7 & 8, Blk 17....$ .97

No. 2908—Fuller, C. H.
Hesperia, Lot D, Blk. 105, 10a..$ 3.79

No. 4062—Fairbanks, F. C.
Drew & Fairbanks Sub. Lot 1, Blk. 3, 10a $25.70
Drew & Fairbanks Sub. Lots 1, 2, 3 & 4, Blk. 1, 28a....$71.06
Drew & Fairbanks Sub. Lot 2, Blk. 2, 4, ¾a....$12.47
Drew & Fairbanks Sub. Lots 2, 3 & 4, Blk. 3, 31a....$77.36
Drew & Fairbanks Sub. Lots 1, 2, 3 & 4, Blk. 4, 38a....$96.26
Drew & Fairbanks Sub. Blk 5, 6¼a $16.25
Drew & Fairbanks Sub. Lots 1, 2, 3 & 4, Blk. 6, 28¾a....$72.95
Imp. ....$ 9.45
Drew & Fairbanks Sub. Lots 1, 2, 3 & 4, Blk. 7, 40¾a....$76.10
Drew & Fairbanks Sub. Lots 1, 2, 3 & 4, Blk. 8, 38a....$59.72
Pumping Plant $25.20
Packing House ....$ 2.52
Trees $151.70

No. 4817—Fitzgerald, P. J.
McWilliams Sur. Needles, Lot 20, Blk. 50....$ 1.00

No. 4818—Fisher, Jos.
McWilliams Sur. Needles, Lots 15, 16, 17, 18 & 19, Blk. 50....$ 1.73
McWilliams Sur. Needles, Lots 13, 14 & 21, Blk 50....$ 1.62
Imp. ....$ 3.78

No. 49[illegible]3—Fowler, Wm.
Hanson's 2d Add. W. 549 ft. N. of R. R, Lot 4 3½a....$ 9.37
Trees ....$ 5.10

No. 5094—Foster, Mary E.
San Antonio Tract, E. ½ N. E. ¼ Lot 40, 5a....$18.26
Imp. ....$ 3.32

No. 5328—Fuller, Stephen E.
Patented Mining Claims in San Bedno Co.
Avalon, 20.66a ....$ 7.25
Alamo, 20.66a....$ 7.25
Bamona, 20.66a ....$ 7.25

No. 5381—Fredericks, Grace G.
All in Sec 28 Tp 7 N R 2 W, W. ½ N. W. ¼ & N. ½ N. W. ¼ S. W. ¼ Sec. 16, Twp. 6 N, R. 7 W, 100a....$ 7.25

No. 5766—Figurereo, M.
Town Mentone, Lots 23 to 26, Blk. 25 ....$ 2.14

No. 7129—Foss, Allen R.
C. W. Rogers Sub. Sec. 11, Twp. 1 S R 6 W Lot 6, 21a....$ 16.07

No. 7336—Frakes, Wm.
S. ½ N. W. ¼ & W. ½ N. E. ¼ Sec. 16, Twp. 10 N, R. 4 E, 160a, 20 per cent paid....$ 2.30
Imp. ....$ 2.25

No. 7378—Finkle, F. C.
Yucaipa City, Lots 24 & 25, Blk 69 ....$ 2.61
Yucaipa City, Lot 12, Blk 74....$ 1.54
Yucaipa City, Lots 11 & 12, Blk. 121 ....$ 2.24

No. 7397—Farthing, Jno. R.
Yucaipa Valley Sub. No. 2, Blk. 45, 25.99a....$28.12

No. 7575—Farrington, Jno. R.
S. ½ Sec. 16, Twp. 1 N, R. 9 E, 320a, 20 per cent paid....$ 4.10

G

No. 533—Gray, H. J. E.
N. ½ N. W. ¼ S. E. ¼ Sec. 34, Twp. 1 N, R. 5 W, 20a....$11.91

No. 1250—Griffith, J. J.
Urbita, Lot 9, Blk. 5....$ 1.24
Urbita, Lot 10, Blk 5....$ 1.24

No. 1254—Gamble, Morton.
Urbita, Lot 11, Blk. 10....$ 2.10

No. 1415—Gould, Ellen M.
14a Sur. R. S. B, W. 153 ft. E. 918 ft, Lot 8, Blk. 39, 2½a....$ 8.50

No. 2362—Garstin, H. H.
Und. 1-3 E. 600 ft. N. 690 ft. N. E. ¼ S. E. ¼ Sec. 19, Twp. 2 N R 1 E, 3 1-3a....$ 1.40
Imp. ....$ 3.15

No. 2576—Guaranty Oil Co.
E. ½ S. W. ¼ Sec. 25, Twp. 1 N, R. 6 W, 80a....$13.73
S. E. ¼ N. E. ¼ Sec. 25, Twp. 1 N, R. 6 W, 40a....$ 7.11
S. E. ¼ N. E. ¼ Sec. 25, Twp. 1 N, R. 6 W, 160a....$26.96
S. E. ¼ N. E. ¼ N. E. ¼ & W. ½ N. E. ¼ N. E. ¼ Sec. 25, Twp. 1 N, R. 6 W, 30a....$ 5.45

No. 2893—Gaskell, E. A.
Hesperia, Lots 20 & 21, Blk. 51..$ .97

No. 2902—Gaznos, Jos. W.
N. W. ¼ Sec. 24, Twp. 4 N, R. 5 W, 160a....$11.83

No. 3052—Gompers, Sam'l.
S. W. ¼ S. E. ¼ S. E. ¼ Sec. 16, Twp. 10 N, R. 4 W, 10a....$ 1.40

No. 3069—Gerau, Geo. B.
(Ex. S. E. ¼ N. E. ¼ S. E. ¼ & S. W. ¼ S. E. ¼ S. E. ¼ & N. E. ¼ Sec. 16, Twp. 10 N, R. 4 E, 460a, 20 per cent paid ....$ 7.70
N. W. ¼ & E. ½ Sec. 16, Twp. 11, N, R. 4 W, 480a....$36.95

No. 3105—Garcia, David.
Bandini Donation Fr. Lot 45½, 4a ....$ 5.31

No. 3106—Gedge, F. C.
Rosedale Tract, Lot 8, 15.35a....$34.36
Trees ....*....$12.97

No. 3163—Greening, E. G.
Alley Mine, Lot 38, Clark Mining Dist. $23.55
Imp. ....$ 6.90
Gold Bar Con. Group, Twp. 13, N, R. 15 E.
Waterloo, Twp. 14 N, R. 16 E, 20a $23.55
Imp. $11.51
Cottonwood, Twp. 13 N, R. 15 E, 20a....$23.55
Imp. $11.51

No. 3164—Green Water Mining Co.
Sterling Silver Mine, Twp. 13 N, R. 14 E....$12.01
Joshua Con. Mine, Twp. 13 N, R. 14 E....$12.01
Bullion No. 4, Twp. 13 N, R. 14 E. $23.55
Imp. $23.05

No. 3423—Greene, E. A.
Trues Sub. S. W. ¼ Sec. 33, Twp. 1 N, R. 3 W, Lot 6....$ 1.83

No. 3521—Griffin, Hiram H.
S. ½ S. E. ¼ Sec. 16, Twp. 8 N, R. 6 E, 80a....$ 3.20

No. 3624—Gerry, W. A.
Town Leastalk, Lots 21, 22 & 23, Blk. 26....$ 2.16

No. 3640—Giant Ledge Gold & Copper Co.
All these patented mining claims in San Bdno Co.
Hard Cash $23.00
Morning Star $23.00
Miama $23.00
Athens $23.00
N. W. ¼ & N. ½ S. W. ¼ Sec. 8, Twp. 13 N, R. 16 E, 240a, Patented 1906....$23.00
Imp. $67.50

No. 4059—Granite State Co. & W. E. Stowell.
Barton Ro. (Ex. Res.) N. of Zanja, Blk. 8, 22½a....$57.20
Trees $25.20

No. 4399—Gustin, F. M.
All Sec. 16, Twp. 4 N, R. 16 E,640a, 20 per cent paid....$ 3.77

No. 4639—Gowens, Tillie G.
Town Calzona, Lot 15, Blk. 22..$ 1.12

No. 4644—Goble, J. A.
Calzona, Lot 12 Blk 4....$ 1.12

No. 4803—Gonzales, F.
McWilliams Sur. Needles, S. 50 ft. N. 100 ft. Lots 16 to 20, Blk. 51 ....$ 4.28
Imp. $15.16

No. 4804—Godshall, Estelle B.
Denairs Sub. Lot 5, (Ex N. 100 ft.) Lot 6, Blk. 3....$ 5.55
Imp. $11.38

No. 4806—Godshall, L. D.
McWilliams Sur Needles, Lots 1, 2, 3 & 4, Blk. 19 & Fr. Lot 10, Denairs Sub....$ 4.03
Imp. ....$ 8.26
McWilliams Survey, Needles, Lots 10, 11 & 12, Blk 18....$ 4.03
Imp. ....$ 5.90
McWilliams Survey, Needles, S. 71½ ft. Lots 5 to 8, Blk. 20..$ 1.67
Imp. ....$ 4.72
Denairs Sub Lot 10 Blk 9....$ .84
Denairs Sub (Ex Lot 3) all Blk. 5 ....$ 2.86
Denairs Sub Blk 6....$ 2.86
Denairs Sub Lot 12 Blk 3....$ .84
Denairs Sub Lot 2, Blk 7....$ .91
Denairs Sub Lot 6, Blk 7....$ .84
Denairs Sub. Lots 1 to 6 Blk. 8 ....$ 2.86

No. 5138—Gillespie, Maud W.
Orange Park Tract, Lot 9, 5.02a.$11.61
Orange Park Tract, Lot 12, 5.02a $11.61
Orange Park Tract, Lot 13 5.02a $11.61
Orange Park Tract, Lot 16 5.02a $11.61
Orange Park Tract, Lot 17 5.02a $11.61
Orange Park Tract, Lot 40 5.02a $11.61
Orange Park Tract, Lot 41 5.02a $11.61
Orange Park Tract, Lot 43 5.02a $11.61
Orange Park Tract, Lot 44 4.59a $10.48
Orange Park Tract, Lot 60 5.03a $11.61
Orange Park Tract, Lot 63 5.09a $11.61
Orange Park Tract, Lot 65 5.09a $11.61
Orange Park Tract, Lot 73 5.10a $11.61
Orange Park Tract, Lot 74 5.10a $11.61
Orange Park Tract, Lot 75 5.10a $11.61
Orange Park Tract, Lot A....$ 1.39
Orange Park Tract, Lot B....$ 1.39
Orange Park Tract, Lot C....$ 1.39
Orange Park Tract, Lot E.... 1.39

No. 5375—Gurney, Kate.
S. W. ¼ Sec. 23, Twp. 5 N, R. 5 W, 160a....$ 5.54
Imp. ....$ 1.05

No. 6554—Gage, C. E.
Lot 27, Sub. of Sec. 5, Twp. 2 S, R. 4 W, 9¼a....$20.81
Trees $12.41

No. 6889—Gwyn, Alfred.
S ½ Sec 36, Twp. 5 N, R. 6 W, 320a....$11.58

No. 7044—Ganser, H. F.
R. S. B. S. ½ S. ½ N. ½ Lot 4, Blk. 64, 10a....$ 5.75

No. 7204—Grover, A. & A. E. Grow.
S. T. L. & W. Co. S. B. L. S. 5a Lot 1107, 5a....$ 3.38
S. T. L. & W. Co S. B. L N ½ Lot 1108, 10a....$ 6.27

No. 7279—Graves, G. A.
S. ½ S. E. ¼ & N. E. ¼ S. E. ¼ & S. E. ¼ N. E. ¼ Sec. 18, Twp. 9 N, R. 1 W, 160a....$ 4.80

No. 7301—Griffin, Henry E. Heirs.
S. ½ N. ½ Sec. 2, Twp. 9 N, R. 2 W, 160a....$16.70

No. 7368—Golden State Portland Cement Co.
Mining Claims in Twp. 11 N, R. 3 E.
White Rock ....$ 3.65
Lime Crystal ....$ 3.65

No. 7369—Good, L. J. & Jno. A. Finch.
Patented Mining Claims in Secs. 29 & 30, Twp. 10 N, R. 2 E..
The Crater Lode, 18.70a $11.75

No. 7401—Grassmee, Oscar E.
Yucaipa City, Blk. 165, 5.74a....$ 9.33

No. 7601—Goetsch, Paul C.
S. E. ¼ Sec. 16, Twp. 7 N, R. 7 W, 160a, 20 per cent paid....$ 2.30

H

No. 64—Huntoon, C. H. Estate.
S. T. L. & W. Co. W ½ Lot 288 10 a $23.00
Imp ....$ 6.75
Trees $20.25

No. 178—Hallahan, Sophia W.
Redondo Pete Lode in Sec 19 Tp 30 S R 41 E MDM $11.75
Inglewood Quartz Claim Sec 19 Tp 30 S R 41 E M D M....$11.75
Imp. ....$ [illegible]

No. 183—Hogan, Harst & Reece.
Mining Claims in Slate Range Tp 26 S R 44 E M D M
Alta $11.75
New York $11.75
San Francisco $11.75
Lone View $11.75
San Jose $11.75

No. 236—Hayter, Orpha C.
Town Bloomington, Blk G, 1.50 a ....$ 5.15
Imp $11.63
Trees ....$ 4.07

No. 526—Hildreth, Luther.
S W ¼ S W ¼ Sec 20 Tp 1 N R 5 W, 40 a $14.19

No. 543—Hopkins, Harriet A.
S W ¼ N W ¼ & W 12 a Gov. Lot 1 Sec 21, Tp 1 N R 5 W, 52 a $11.91

No. 604—Herndon, J. M.
All (ex 32.5 a) Sec. 1 Tp 2 N R 6 W, 607 a $139.30
N ½ (ex N E ¼ N E ¼) Sec 12 Tp 2 N R 6 W, 280 a ....$ 64.44
All (ex 39.22a) Sec 6 Tp 2 N R 5 W, 600 a $137.51
N ½ (ex 31.88 a) Sec 7 Tp 2 N 5 W, 28a....$66.26

No. 605—Haller, Conrad.
Gov. Lots 5 & 6 Sec 18 Tp 1 N R 5 W, 49.86 a $23.31

No. 614—Hughes, Mary M.
S W ¼ Sec 8 Tp 2 N R 6 W, 100 a $37.03

No. 789—Hendrixon, R. O.
Sub Chino Ro. N ½ Lot 12 Sec 35 Tp 1 S R 8 W, 5 a $11.32

No. 871—Humphrey, J. F.
Sub Chino Ro. Lot 17 Sec 12 Tp 2 S R 8 W, 10 a $13.48

No. 1014—Hill Amy.
Sub Chino Ro. Lot 44 Sec. 35 Tp 1 S R 8 W, 10 a $23.68
Imp ....$ 2.31
Trees ....$ 6.16

No. 1109—Henry, S. M.
Sub Chino Ro. Lot 12 Sec 4 Tp 2 S R 8 W 9.30a....$29.27
Sub Chino Ro Lot 21 N R R Sec 4 Tp 2 S R 8 W, 8a....$25.25

No. 1132—Hogue, M. C.
Sub Chino Ro. Lot 55 Sec 34 Tp 1 S R 8 W, 10 a $23.68
Imp ....$ 1.52
Personal Property ....$ 3.14

No. 1347—Hunter, Jno. D.
Cooley Tract Lot 11, Blk C....$ 1.93

No. 1440—Hancock, Jas.
7 a Sur R. S. B. Lots 21, 22 & 23, Blk 21, 21 a $42.16
5 a Sur R. S. B. Lot 15, Blk 23, 5 a ....$ 7.71
Mis. Sur R. S. B. Lot 1, Blk 94, 5 a ....$ 7.71

No. 1452—Hockaday, P. B.
Downs Sub Blk 21, R. S. B., Lot 5 ....$ 1.39
Downs Sub Blk 21, R. S. B., Lot 7 ....$ .94

No. 1453—Horner, Wm. W.
Cooley Tract Lot 9, Blk B....$ 1.92
Cooley Tract Lot 18, Blk B....$ 1.92
Cooley Tract Lot 19, Blk B....$ 1.92
Cooley Tract Lot 8, Blk C ....$ 1.92
Cooley Tract Lot 28, Blk C ....$ 1.92
Cooley Tract Lot 31, Blk C ....$ 1.92
Cooley Tract Lot 32, Blk C ....$ 1.92
Cooley Tract Lot 33, Blk C ....$ 1.92
Cooley Tract Lot 34, Blk C ....$ 1.92
Cooley Tract Lot 35, Blk C....$ 1.92
Cooley Tract Lot 37, Blk C ....$ 1.92

No. 1524—Hesser, L. G. & J. C.
R. S. B. W 27.29 r. S 5.58 r. Lot 2 ....
R S B W 27.29 r N 17.58r Lot 3, Blk 39, 4 a $13.31
Imp ....$ 1.26

No. 1677—Home Realty Co., Redlands.
Beg 853½ ft E of Center St th E 861 ft S 627 ft along line of Sec 18 Tp 1 S R 4 W W 808.08 ft th N to beg., 12 a ....$33.[illegible]9
Imp ....$ 5.56
Trees $16.69

No. 1826—Holmes, Mrs.
Industrial Tract No. 2 Lot 7, Blk 4 ....$ 1.39

No. 2079—Hinman, M. S.
No. Cuc. Town, Lots 14 & 16, Blk 54 ....$ 2.03
No. Cuc. Town Lot 14 Blk 55..$ 1.25
No. Cuc. Town, Lots 3 to 8, Blk 71 ....$ 5.14

No. 2089—Hall, Carrie R.
Town Marquette, Lots 4 to 8, Blk 2 ....$ 1.09

No. 2157—Hubbard, Omer H.
Cuc. Ft. Lands E ½ Lot 14 Sec 15 Tp 1 S R 7 W, 10 a ....$ 7.74

No. 2350—Henderson, Walter J.
W ½ N W ¼ & W ½ S W ¼ N W ¼ Sec 28 Tp 7 N R 2 W, 100 a $17.36
Imp. ....$ 6.75
Mach $11.25

No. 2367—Hilbert, F. H. & C. H.
1-3 int S E ¼ Sec 24 Tp 2 N R 1 E, 53 1-3 a ....$ 5.00
1-3 int N W ¼ Sec 30 Tp 2 N R 1 E, 53 1-3 a ....$ 5.55

No. 2370—Ham. A. M.
Gold Mt. Townsite, Lot 1, Blk E ....$ .71

No. 2580—Haskell, G. A.
N E ¼ S W ¼ Sec 10 Tp 1 N R 6 W, 40a....$ .5.21

No. 2583—Henderson, D. T.
S W ¼ N E ¼ Sec 18 Tp 1 N R 5 W, 40 a ....$ 7.56

DELINQUENT TAX LIST.

Owner's name and description of property. — Taxes, percentage and costs.

No. 2587—Hickcox, Geo. W.
Etiwanda Colony Lands, Lot 3, Blk S, 10 a ....$ 3.80
Etiwanda Colony Lands, Lot 6, Blk S, 10 a ....$ 3.80

No. 2590—Hoffman, Lucy.
N E ¼ N E ¼ S E ¼ Sec 18 Tp 1 N R 5 W, 10 a ....$ 4.01

No. 2653—Hynes, Mrs. I. E.
N E ¼ N E ¼ Sec 21 Tp 1 N R 6 W, 40 a ....$ 5.21
W ½ N E ¼ (ex 35a S W ¼ N E ¼) Sec 16 Tp 1 N R 6 W, 45 a ....$ 5.21
S W ¼ S E ¼ & N1y 5a of N W ¼ S E ¼ Sec 16 Tp 1 N R 6 W, 45 a ....$ 5.21
E ½ of W ½ W ½ of E ½ & E ½ of W ½ N W ¼ Sec 27 Tp 1 N R 6 W, 360 a $213.12
Imp ....$ 8.25
Trees and Vines $59.05
Personal Property $11.69

No. 2668—Howard, O. I.
Stretch Map Mentone Und 2-3 int Lots 1, 2, 3, 4, 6, & 7, Blk 20 ....$11.75

No. 2746—Handy, F. N.
S ½ S W ¼ N E ¼ Sec 16 Tp 1 N R 7 W, 20 a ....$ 7.25
N W ¼ S E ¼ N E ¼ & S ½ S E ¼ N E ¼ Sec 16 Tp 1 N R 7 W, 30 a $10.61

No. 2747—Hargett, J. B.
N E ¼ S E ¼ N E ¼ Sec 16 Tp 1 N R 7 W, 10 a ....$ 3.86

No. 2749—Hoffman, Mary.
N E ¼ S W ¼ N E ¼ Sec 16 Tp 1 N R 7 W, 10 a ....$ 4.41
N W ¼ S W ¼ N E ¼ Sec 16 Tp 1 N R 7 W, 10 a ....$ 4.41

No. 2911—Hamilton, Mrs. R. L.
Hesperia, Lot 1, Blk 270 ....$ .82

No. 2994—Horton, Jno. Franklin.
S E ¼ Sec 18 Tp 4 N R 3 W, 160 a, Pat. 1910 ....$34.50

No. 2995—Hovey, Wm. H.
Hesperia Lots 10 & 11, Blk 289 ....$ 1.66
Imp ....$ 1.16
Personal Property ....$ 1.75

No. 2996—Huber, J. H.
Hesperia N 2 a Lot C, Blk 148, 2 a ....$ 1.19

No. 3026—Harper, Evelyn D.
W ½ N E ¼ Sec 2 Tp 9 N R 3 W, 80 a ....$ 2.30

No. 3035—Humphreys, Frances.
S E ¼ S E ¼ Sec 26 Tp 10 N R 3 W, 40 a ....$ 1.40

No. 3107—Harvey, C. M.
Terra Bella Tract, Lot 14 ....$ 5.31
Terra Bella Tract, Lot 15 ....$ 4.12
Terra Bella Tract, Lot 16 ....$ 4.12
Terra Bella Tract, Lot 17 ....$ 4.12

No. 3519—Hammel, Ambrose L.
All Sec 36 Tp 8 N R 6 E, 640 a, 20 per cent paid ....$ 3.41

No. 3522—Hiemanz, Frank.
S E ¼ Sec 28 Tp 8 N R 6 E, 160 a ....$ 4.10

No. 3531—Hookway, A. W. & W. R.
Crackerjack Townsite Crackerjack Lode Claim No. 2 Lots 7 & 8 Tp 6 N R 8 E ....$ 1.61

No. 3566—Hall, Frances C.
Barclay & Meyers Sub Mus. Ro. N Ely 47.63 a Lot 15, 47.53 a $25.25

No. 3611—Hebbard, Geo.
Town Leastalk, Lots 12, 13 & 14, Blk 27 ....$ 2.16

No. 3634—Haverstick, Simon Eli.
S E ¼ Sec 9 Tp 19 N R 12 E 160 a $11.30

No. 3719—Hilbert, Chas. H.
N ½ N W ¼ Sec 12 Tp 8 N R 4 W, 80 a ....$ 6.68
S E ¼ N W ¼ Sec 12 Tp 8 N R 4 W, 40 a ....$ 3.57

No. 4016—Humphrey, Mrs. E. F.
Loma Linda Tract, Lot 33 ....$ 1.25
Imp ....$ .75

No. 4162—Hutchinson, Jno. H. & S. L.
S W ¼ Sec 16 Tp 1 N R 3 W, 160 a ....$ 7.92

No. 4163—Hooper, W. S.
Hancok Sur. Mus. Ro. Pt. Lot 2 Com. 815.15 ft W of S E cor Sec 14 Tp 1 N R 4 W N 1175.5 ft S 65 degrees 54 minutes E 312 ft S. 577.5 ft W 272.25 ft S 1040 ft to Sec line W 20.9 ft 5 a $12.86

No. 4214—Highland Foothill Orange Co.
Real Estate elsewhere.
Personal Property ....$ 6.94

No. 4255—Hirsch Bros.
N 1-3 E ½ Sec 1 Tp 2 S R 7 W, 107 a $97.38

No. 4256—Humphries, C. P.
N 726 ft E 1200 ft Lot 6 Sec 22 Tp 2 S R 7 W, 20 a $18.60
Imp ....$ 5.16

No. 4431—Hewins, Geo. F. & D. M. Roberts.
E ½ E ½ Sec 36 Tp 9 N R 22 E, 160 a, or Cash Boy Mining Claim $25.81

No. 4332—Heuth, A. R.
Town Calzona, Lots 7, 8, 13 & 17, Blk 2 ....$ 1.62
Town Calzona, Lots 11, 19 & 25, Blk 3 ....$ 1.62
Town Calzona, Lots 5 & 7, Blk 5 ....$ 1.23
Town Calzona, Lots 1 to 5, Blk 7 ....$ 2.40
Town Calzona, Lots 3 & 4, Blk 8 ....$ 1,23
Town Calzona, Lots 4, 5, 10, 15 & 16, Blk 9 ....$ 2.40
Town Calzona, Lots 4, 5 & 15, Blk 10 ....$ 1.62
Town Calzona, Lot 25, Blk 15 ....$ .86
Town Calzona, Lots 4 & 5, Blk 18 ....$ 1.23
Town Calzona, Lots 18, 19 & 20, Blk 100 ....$ 1.12
Town Calzona, Lot 5, Blk 27 ....$ .86
Town Calzona, Lot 19, Blk 29 ....$ .86
Town Calzona, Lot 12, Blk 34 ....$ .73

No. 4526—Higbee, Chauncey I.
S E ¼ Sec 11 Tp 10 N R 22 E
S ½ Sec 12 Tp 10 N R 22 E
N E ¼ Sec 13 Tp 10 N R 22 E 622.50 a $31.87

No. 4588—Hotchkiss, L. E.
N W ½ Sec 10 Tp 10 N R 22 E, 160 a $10.11

No. 4589—Henderson, Geo. W.
W ½ N W ¼ Sec 35 Tp 11 N R 21 E FR. E ½ N E ¼ & FR. N E ¼ N W ¼ Sec 34 Tp 11 N R 21 E, 130 a ....$ 9.99

No. 4590—Herron, Chas. C.
N E ¼ Sec 23 Tp 10 N R 22 E FR. N W ¼ & FR. S W ¼ Sec 24 Tp 10 N R 22 E, 301.59 a $15.66

No. 4708—Harriman, W. P.
All Sec 16 Tp 1 N R 16 E, 640 a, 20 per cent paid ....$ 8.60

No. 4800—Hairston, I. D.
Denairs Sub No. 2 Lots 1 to 12, Blk 40 ....$ 3.52

No. 4958—Hubbard, O. H.
Hansons Sub Holdsworth Ro. Lot 21, 10 a $10.86

No. 5001—Hess, Albert D. & Sarah J.
Monte Vista Tract No. 2, Lot 1, Blk 20, 5 a $13.81

No. 5314—Haygood, W. L.
N W ¼ Sec 35 Tp 5 N R 3 W, 160 a ....$ 4.10

No. 5347—Huey, Mrs. Agnes E.
Hudson Sub to Oro Grande, Lots 3, 4 & 5, Blk 10 ....$ 1.50
Imp ....$ 3.36

DELINQUENT TAX LIST.

Owner's name and description of property. — Taxes, percentage and costs.

No. 5376—Hunt, Wiley.
[illegible] Sec 34 Tp 5 N R 6 W, [illegible] $10.30

No. 5468—[illegible]aker, W. M.
Cuc. Ft. Lands, N 192 ft S 269 ft S 142 ft Lot 32 Sec 22 Tp 1 S R 7 W ....$ 2.75
Imp $31.50

No. 5636—Heaslip, Isabelle I.
W. Redlands, Lots 30 & 31, Blk 12 ....$ 3.80

No. 5718—Hoag, Florence.
Town Mentone, Lot 24, Blk 34 ....$ 1.37

No. 6386—Hutchins, I. F.
N ½ S E ¼ N E ¼ Sec 8 Tp 1 S R 6 W, 20 a $13.62
N ½ S W ¼ N E ¼ Sec 8 Tp 1 S R 6 W, 20a ....$ 5.22
Imp ....$ 6.30
Vines ....$ 3.75

No. 6594—Harris, Chester C.
Lot 19 Sub of Sec 5 Tp 2 S R 4 W, 9¼ a $16.30
Imp ....$ 2.81
Trees ....$ 8.46

No. 6656—Halfhill, Sarah F.
Und 3-5 int in S W ¼ Sec 35 Tp 1 S R 3 W (ex lands of Radovitch & Declez fully described in Book 227 of Deeds, page 6) $23.14
Imp ....$ 7.12

No. 6747—Hunt, Willis G.
S W ¼ N W ¼ Sec 36 Tp 1 N R 8 W, 40a or Lots 1 to 4 Blk 3, Hurin Tract $143.03

No. 6808—Hart, Geo. E.
College Heights Tract, Lot 11 ....$ 4.65
College Heights Tract, Lot 22 ....$ 4.65
College Heights Tract, Lot 57 ....$ 4.65
College Heights Tract, Lot 97 ....$ 9.38
College Heights Tract, Lot 98 ....$ 9.38
College Heights Tract, Lot 138 ....$ 4.65
College Heights Tract, Lot 146 ....$ 4.65
College Heights Tract, Lot 179 ....$ 9.38
College Heights Tract, Lot 180 ....$ 9.38
College Heights Tract, Lot 182 ....$ 9.38
College Heights Tract, Lot 183 ....$ 9.38
College Heights Tract, Lot 187 ....$ 9.38
College Heights Tract, Lot 188 ....$ 9.38
College Heights Tract, Lot 189 ....$ 4.65

No. 6826—Hindman, D. T.
Gov. Lot 6, Sec 4 Tp 3 S R 7 W, 40 a $15.26
Imp ....$ 7.08
½ int Pumping Plant ....$ 4.43

No. 6935—Hounens, Wm. H.
S E ¼ Sec 31 Tp 5 N R 2 W, 160 a $12.36

No. 7061—Hitchcock, L. J.
N 11.66 a N W ¼ S E ¼ Sec 34 Tp 1 S R 4W, 11.66 a ....$ 5.00

No. 7134—Holsinger, H. R.
Town Rosena, Lot 55 ....$ .73
S. T. L. & W. Co. S. B. L. N E ¼ Lot 668, 5 a ....$ 9.15

No. 7205—Hanks, W. W. et al.
S. T. L. & W. Co. S. B. L. E ½ Lot 416, 10 a ....$ 8.58
Imp ....$ .34

No. 7263—Hellikson, A. H. & B. M. Blauvelt.
S E ¼ Sec 7 Tp 9 N R 2 W, 160 a $17.76

No. 7310—Haws, F. M.
Real Estate elsewhere.
Imp ....$ 8.60

No. 7319—Henning, Bessie.
S E ¼ Sec 16 Tp 11 N R 4 E, 160 a, 20 per cent paid ....$ 1.95

No. 7364—Himalya Mining Co.
All those patented mining claims in San Bdno Co. Tp 11 N R 6 E.
The Himalya $18.50
The Counselor $18.50
The Bonanza No. 1 ....$18.50
The Bonanza No. 2 ....$18.50
The Bonanza No. 3 ....$18.50
The Tannebaum Millsite $11.75

No. 7373—Holland, Wm. L.
E ½ E ½ & S W ¼ S E ¼ & S E ¼ S W ¼ Sec 36 Tp 11 N R 4 E, 240 a, 20 per cent paid ....$ 3.20

No. 7543—Hauser, W. T.
P. C. to N E ¼ N E ¼ Sec 22 Tp 32 S R 13 E, MDM, 40 a ....$ 2.30

No. 7634—Hofford Bros.
Hofford Quartz Mine claim, Slate Range Dist Tp 26 S B ½ E M D M $23.00
Lone View Vine Tp 26 S R 12 E MDM $23.00

J

No. 181—Johannesburg Gold Mines Co.
Patented Mining Claims in Rand Mining Dist, known as the Helena Mining Lode Claim in Secs 29, 30 & Sec 20 Tp 30 S R 41 E MDM consisting of the following:
Annie $23.00
St. Helena $23.00
Verna $23.00
Billa $23.00
Alice $23.00
Mono $23.00
Imp $22.50

No. 1204—Jones, Harvey L.
R. S. B. N 32 r. E 40 r. Lot 7, Blk 66, 8 a ....$ 8.09

No. 1833—Jenks, Fre'k K.
Industrial Tract No. 1, Lot 46 ....$ 1.39

No. 1844—Johnston, Dan.
Dan Johnston Sub of S ½ N ½ Lot 6, Blk 54 R. S. B. Lot 2 ....$ 2.72
Dan Johnston Sub of S ½ N ½ Lot 6, Blk 54 R. S. B. Lot 21 ....$ 8.72
Dan Johnston Sub of S ½ N ½ Lot 6, Blk 54 R. S. B. Lot 24 ....$ 2.72

No. 1850—Johnston, Raymond.
Ray Johnston Sub, Lot 1 ....$ 1.97
Ray Johnston Sub, Lot 25 ....$ 1.05
Ray Johnston Sub, Lot 26 ....$ 1.67

No. 2549—Jones, J. P.
S ½ N E ¼ S E ¼ N E ¼ Sec 28 Tp 1 N R 6 W, 5 a ....$ 1.07

No. 2820—Johnson, H. B. & I. M.
N Ely 27.63 a. N W ¼ N E ¼ Sec 15 Tp 1 N R 7 W, 27.63 a ....$ 1.81
(Ex E ½ N W ¼ S E ¼ S W ¼) W ½ S E ¼ S W ¼ Sec 23 Tp 1 N R 7 W 15 a ....$ 6.80
Vines ....$ 3.78

No. 2989—Jones, F. E.
S W ¼ Sec 34 Tp 4 N R 5 W, 160 a $11.84

No. 3038—Joseph, Noah S.
N ½ N W ¼ Sec 27 Tp 10 N R 3 W, 80 a ....$ 7.70

No. 3314—Jones, Mrs. L. W.
La Verne Tract, Lot 23, Blk A ....$ 1.58
Imp ....$ 1.22

No. 3572—Jellison, C.
N ½ (ex N E ¼ N E ¼ N E ¼ N E ¼) Sec 16 Tp 11 N R 8 E, 317 a ....$ 7.86

No. 3599—Johnson, Henry.
Town Leastalk, Lots 1, 2 & 3, Blk 22 ....$ 2.16

No. 3724—Jordan, Ermina A.
E ½ N W ¼ & N ½ N E ¼ Sec 20 Tp 8 N R 4 W, 160 a $12.80

No. 4037—Jubera, John.
Canterbury Sub, Lot 4, Sec 32 Tp 1 S R 3 W ....$ 5.90
Imp ....$ 2.70

No. 4418—Jones, Jack (Indian).
McWilliams Sur. Needles, Lot 16, Blk 53 ....$ 1.00

No. 4540—Jahreiss, Nick.
E ½ Sec 36 Tp 10 N R 21 E, 320 a, 20 per cent paid ....$ 5.55

No. 4599—Jones, W. H.
Pinneys Add Needles, Lot 4, Blk 3 ....$ 1.23

DELINQUENT TAX LIST.

Owner's name and description of property. — Taxes, percentage and costs.

No. 4646—Justice, Oswald M. & Mrs. M. G. Mick.
N ½ Sec 16 Tp 1 N R 22 E, 320 a ....$ 8.60

No. 4705—Jones, J. A.
All Sec 36 Tp 4 N R 16 E, 640 a, 20 per cent paid ....$ 8.60

No. 5681—Johnson, N. A. & C. F. Smith.
Crafton Tract portion Lot 4, Blk 14 N & W of Canal ....$ .83
Imp ....$ 3.51

No. 6453—Jolly, A. M.
Rochester Tract Lot 104, 10a $17.36
Rochester Tract Lot 105, 10 a $17.36

No. 6701—Johnson, Herman M.
S ½ S E ¼ & N E ¼ S E ¼ Sec 17 Tp 1 N R 7 W, 120 a ....$ 7.97

No. 6923—Jones, F. E.
E ½ N W ¼ & E ½ S W ¼ Sec 32 Tp 6 N R 1 W, 160a $1.33
Imp ....$ 2.46

No. 6941—Jones, C. E.
Town Victor W of R R Blk 40, 5 a ....$ 2.96
Stamp Mill & Mach $24.75

K

No. 430—Kurata, S.
S. T. L. & W. Co. N B L W ½ Lot 173, 10.05a $16.48
Vines ....$ 1.06
Imp. ....$ 2.13

No. 1126—Kincaid, Will F.
Sub Chino Ro, Lot 33 Sec 33 Tp 1 S R 8 W, 10a $11.32
Imp. ....$ .71

No. 1520—Kell, Frank.
Mis Sur R S B N ½ E 700 ft N 622.3 ft, Lot 5, Blk 66, 5a $16.51
Imp. ....$ 6.40

No. 1642—Kimbrough, Mrs. L. A.
OrangeL. & W. Co, Wly 419 ft Blk 37, 6a $27.31
Imp. $26.81
Trees & Vines ....$ 3.96

No. 2219—Kirk, J. W.
Cuc Ft Lands N, 14a Lot 29, Sec 9 Tp 1 S R 7 W, 14a ....$ 7.74
Imp. ....$ 1.69

No. 2539—Kimball Mrs. Agnes M.
N E ¼ Sec 30 Tp 1 N R 6 W 160a $38.30

No. 2544—Krull, F. J.
S ½ N E ¼ S E ¼ Sec 18 Tp 1 N R 5 W, 20a ....$ 7.56
N ½ S E ¼ S E ¼ Sec 18 Tp 1 N R 5 W, 20a ....$ 7.56
S W ¼ S E ¼ S E ¼ Sec 18 Tp 1 N R 5 W, 10a ....$ 4.01

No. 2659—Kortzen(Mathias.
N ½ N W ¼ & S E ¼ N W ¼ & N E ¼ S W ¼ Sec 11 Tp 9 N R 1 W, 160a ....$ 4.10

No. 3615—Kinderman, Solly.
Town Leastalk Lots 15, 16 ¼ 17, Blk 15 ....$ 2.16

No. 3616—Knox, Wm.
Town Leastalk Lots 38, 39 & 40 Blk 14 ....$ 2.16

No. 4346—Kratzka, Gustave.
S ½ Sec 16 Tp 1 N R 22 E, 320a, 20 per cent paid ....$ 8.60

No. 4437—Kelly, Delia A.
McWilliams Sur. Needles Lots 23 & 24, Blk 9 ....$ 4.03
Imp. ....$ 7.08
Riddells Add. Needles, Lot 17 Blk 12 ....$ 1.67
Imp. ....$ 4.12

No. 4438—Kelly, Delia.
DeNairs Sub. Needles (Ex 34.9 ft, 150 ft Church lot & Godshall) Blk 10 ....$ 4.03
Imp. $10.62

No. 4530—Kelley's Steam Laundry.
McWilliams Sur. Needles Lots 14 & 15 Blk 54 ....$ 3.01

No. 4531—Kennedy, Susie.
Gov Lots 1, 2 3 Sec 24 Tp 8 N R 23 E
Gov Lots 1, 2, 3, 4 S ½ N W ¼ S E ¼ Sec 14 Tp 8 N R 23 E
E ¼ E ¼ Sec 23 Tp 8 N R 23 E
Gov Lots 1 & 2 Sec 4 Tp 8 N R 23 E
Gov Lots 1, 2, 3, 4 S ½ S E ¼ Sec 10 Tp 8 N R 23 E
Gov Lots 1 Sec 11 Tp 8 N R 23 E, 637.31a, 20 per cent paid $31.74

No. 4532—Kenworthy, Wm. H.
N E ¼ Sec 11 Tp 10 N R 22 E
12 Tp 10 N R 22 E
Fr. N E ¼ & All N W ¼ Sec
Fr S W ¼ & Fr S E ¼ Sec 1 Tp 10 N R 22 E, 590.78a $30.35

No. 4779—Kohlhour, J. H.
McWilliam Sur. Needles Lots 23 & 24 Blk 4 ....$ 8.07
Imp. $35.42
Personal Property ....$ 6.03

No. 4962—Kimura, Tatuziro.
Hansons Sub. Holdsworth Ro Lot 5, 10a $27.16
Hansons Sub. Holdsworth Ro Lot 10, 10a $27.16

No. 5108—Kiff, Laura A.
Syc. W. & D. Co. W ½ Lot 11, 5a ....$ 8.79

No. 5305—Kandrick, Katherine.
S W ¼ Sec 2 Tp 5 N R 5 W, 160a ....$ 4.10

No. 5326—Kanoff, Merritt P.
N W ¼ Sec 19 Tp 6 NR 5 W, 160a $14.90

No. 5343—Kingston, Paul Heirs.
S E ¼ S E ¼ Sec 8 Tp 6 N R 4 W, 40a ....$ 4.10

No. 5783—Keep, M. L.
N 536.85 ft E 880 ft S ½ N W ¼ Sec 16 Tp 1 S R 3 W, 10a $41.83
Imp. ....$ 3.30

No. 6668—Krohn, Ida.
Holbrook Tract lot 17, 10.52a $17.42
Holbrook Tract E of Canal Lot 18, 3.58a ....$ 5.57
Imp. ....$ 7.32

No. 6655—Kessler, E. H.
W ¼ N E ¼ N E ¼ Sec 33 Tp 1 S R 6 W, 10a ....$ 6.45

No. 7507—Kelly, Fred M.
Lots 1, 2, 3, 4 & W ½ Sec 16 Tp 28 S R 47 E M D M, 376.48a, 20 per cent paid ....$ 2.16

No. 7568—Koppe, Aug.
S W ¼ Sec 4 Tp 11 N R 5 W, 160a $11.30

L

No. 67—Lovegreen, Charles.
Bandini Donation S ½ S W 16a Lot 52, 8a ....$ 7.25
Bandini Donation N ½ S W 16a Lot 52, 8a ....$ 7.25

No. 68—Lujan, Augusta E.
Bandini Donation Lot 23, 14.58a ....$ 8.11

No. 91—La Due, Eliza M.
E ¼ N W ¼ & E ¼ S W ¼ Sec 20 Tp 4 E R 3 W, 160a $17.88
Imp. ....$ 2.41

No. 180—Lee, Howard S.
All Sec 36 Tp 31 S R 41 E M D M, 640a, 20 per cent paid ....$ 3.86

No. 255—Lewis, D. W.
S E ¼ S W ¼ N W ¼ Sec 33 Tp 1 S R 5 W, 10a ....$ 5.15

No. 310—Lightburn, Dora G.
Town Crestmore Lots 6, 7 & 8 Blk 54 ....$ 1.65

DELINQUENT TAX LIST.

Owner's name and description of property. — Taxes, percentage and costs.

No. 312—Lightburn, C. D.
Town Crestmore Lots 15, 16 & 17 Blk 59 ....$ 2.82

No. 497—Little, C. A. & H. F. Cone.
N E ¼ N E ¼ S W ¼ Sec 27 Tp 1 N R 5 W, 10a ....$ 7.34

No. 1625—L. A. Bldg. Co.
Colton Terrace Citrus Tract S 60 ft N 720 ft W 150 ft Lot 7 ....$ 2.02
Imp. ....$ 4.17

No. 1846—J. M. Lynn Bldg. Co.
R S B Com 388 ft S & 356.5 ft E of N W cor Lot 7 Blk 54 E 50 ft N 123.5 ft W 50 ft S 123.5 ft ....$ 1.97

No. 2102—Lynch, Mary F.
No Cuc Town Lots 3 & 4 Blk 62 ....$ 2.03

No. 2534—Loney, Marshall.
N W ¼ N W ¼ Sec 21 Tp 1 N R 6 W, 40a, patented Sept 28, 1905 ....$ 6.40

No. 2741—Landreth, W. R.
Cuc Town Lot 7 Blk 24 ....$ 1.16

No. 2977—Lacy, H.
Hesperia Lot 3 Blk 4 ....$ 1.07

No. 2978—La Due, Eliza M.
Hesperia Lots 16 & 17 Blk 269 ....$ 1.04
Imp. ....$ 1.60

No. 2972—Lang, W. B.
Hespera Sub N ½ Blk 65 ....$ 1.60
Hesperia Sub N ½ Blk 66, 4.72a ....$ 1.60
Hesperia Sub Blk 67, 9.54a ....$ 2.04
Imp. ....$ 3.80
Hesperia Sub S ¼ Blk 66, 4.73a ....$ 1.60
Hesperia Sub Lots 2, 3 4 & Blk 6 52 ....$ 1.60

No. 2980—Langley, A. C.
Hesperia Lot 2 Blk 257 ....$ 1.07

No. 2982—L[illegible]is, Geo.
N E ¼ Sec 3 Tp 4 N R 6 W 166.74a ....$ 8.29

No. 2983—Lorton, J. F.
Hesperia Lot 1 Blk 13 ....$ 1.07

No. 3569—Lum, Fred C.
E ½ Sec 36 Tp 11 N R 10 E, 320a, 20 per cent paid ....$ 1.98

No. 4026—Livingston, Mrs. Florence.
Lindemood Add Lots 6 & 7 ....$ 3.20

No. 4535—Langworthy, L. R.
Denairs Sub No 2 Lots 7 to 12 Blk 37 ....$ 3.66
Denairs Sub No 2 Lots 13 to 18 Blk 37 ....$ 3.66

No. 4674—Long, R. H.
E ½ Sec 36 Tp 1 N R 23 E, 320a, 20 per cent paid ....$ 4.55

No. 4699—Lower, F. L.
All Sec 16 Tp 2 N R 22 E 640a, 20 per cent paid ....$ 8.60

No. 4774—Lucy, E. C.
Riddells Add Needles Lot 3 Blk 27 ....$ 3.01
Imp. ....$ 7.57

No. 4775—London, B. H.
Pinneys Add Needles Lot 3 Blk 5 ....$ 1.73
Imp. ....$ 6.32

No. 4778—Lachan, Jos.
McWilliams Sur Needles Lots 1 to 8, 22 23 & 24 ....$ 5.55
Imp. ....$ 1.90

No. 5228—Littleton, A. S.
Blackburns Add Lot 4 Blk J, 10a $12.94
Trees ....$ 2.06

No. 5230—Landsberg, Nathan.
San Antonio Tract N E ¼ Blk 26, 10a $67.15
Trees $57.76

No. 5524—Lievas, Raphael.
S ½ S W ¼ & N W ¼ S W ¼ Sec 10 Tp 2 S R 3 W, 120a ....$ 7.27
Imp. ....$ .84

No. 5525—Lievas, Maria.
N E ¼ S W ¼ Sec 10 Tp 2 S R 3 W, 40a ....$ 5.01
Imp. ....$ .55

No. 5991—Los Angeles City Imp. Co.
S. T. L. & W. Co. S B L S ½ Lot 198, 10a $17.02

No. 6918—Leahy, Jennie B.
Und ½ S E ¼ N W ¼ Sec 28 Tp 6 N R 4 W, 10a ....$ 1.48
Imp. ....$ 2.46

No. 7168—Luick, Adah.
S E ¼ S E ¼ S W ¼ Sec 32 Tp 1 N R 5 W, 10a ....$ 3.96
Trees ....$ .86

No. 7418—Lawder, Ada.
Yucaipa City, Lot 9 Blk 108 ....$ 1.35

No. 7523—Lindsey, Robt. H.
N W ¼ Sec 20 Tp 10 N R 5 W, 160a $11.30

No. 7548—Lantz, J. R.
W ½ W ½ Sec 36 Tp 9 N R 2 E, 160a ....$ 5.54

No. 7619—Lowman, H. B.
N E ¼ Sec 4 Tp 8 N R 3 W, 160a $11.30

No. 7633—Lauduweir, H. A.
O. K. Mines Tp 1 S R 12 E $113.00
Imp. $407.25
Personal Property $22.69
Supply Mines $113.00

Mc

No. 345—McLeod, J. M.
Gov Lot 5 (Ex N 10a) Sec 33 Tp 1 S R 5 W, 39.58a $17.94
Town Crestmore Lot 13 Blk 53 ....$ 1.29
Town Crestmore Lot 14 Blk 53 ....$ 1.29

No. 385—McDonell, B. C.
N ½ N W ¼ S W ¼ Sec 15 Tp 6 N R 10 E, 20a ....$ 7.25
N ½ N W ¼ N W ¼ Sec 15 Tp 6 N R 10 E, 20a ....$ 7.25

No. 542—McMahon, Lillie A.
S E ¼ S E ¼ S E ¼ Sec 20 Tp 1 N R 5 W, 10a ....$ 2.91

No. 1659—McKieve, Mrs. Marie.
S ½ N ½ Gov Lot 4 Sec 18 Tp 1 S R 4 W, 10a $15.80

No. 2355—McFee, Jno. E.
E ½ N E ¼ Sec 10 Tp 3 N R 1 E, 80a ....$ 2.30

No. 2642—McCurdy, Edgar A.
N ½ N W ¼ S W ¼ Sec 27 Tp 1 N R 6 W, 20a ....$ 7.56

No. 2963—McCandless, J.
Hesperia S ½ N E ¼ Lot A Blk 105 ....$ 1.19

No. 3850—McKeague, Robt.
Loma Linda Home Tract, Lot 32 ....$ 2.10
Imp. ....$ .79

No. 4093—McCall, Jno D.
West Highland (Ex S 95 ft E 245 ft) Lot 4 Blk 6, 9a $29.37
Trees $18.18

No. 4097—MacGowan, Mrs. Lillian R.
W 38a Gov Lot 1 Sec 13 Tp 1 N R 4 W, 38a $62.36
Imp. $24.75
Trees $24.75
Personal Property ....$ 9.73

No. 4391—McDonald, T. E.
All Sec 16 Tp 3 N R 26 E 640a, 20 per cent paid ....$ 3.77

No. 4606—McCright, W. M.
Denairs Sub No 2 Lots 19 to 24 Blk 44 ....$ 3.45

No. 4759—McGarvey, Nelson.
Pinneys Add Needles Lot 5 Blk 1 ....$ 1.23
Imp. ....$ 1.00

DELINQUENT TAX LIST.

Owner's name and description of property. — Taxes, percentage and costs.

No. 5849—McClung, J. I.
Crafton Tract Lot 1 Blk 7, 5a $44.78
Imp. $17.71
Trees $10.61
Personal Property ....$ 1.25

No. 5850—McClung, Fannie A.
Crafton Tract Lot 6 Blk 7, 5a $44.78
Imp. $21.25
Trees ....$ 7.06

No. 6425—McDue, J. P.
N 118a N W ¼ Sec 28 Tp 1 S R 6 W, 118a $66.86

No. 7320—McCreal, Francis J.
S W ¼ Sec 16 Tp 11 N R 4 E, 160a, 20 per cent paid ....$ 1.95

No. 7330—McGreal, F. J.
All Sec 36 Tp 12 N R 10 E, 640a $14.90

No. 7348—McKenney, Hannah T.
S W ¼ Sec 14 Tp 14 N R 8 E, 40a ....$ 2.75

No. 7384—McIntosh, C. W.
Yucaipa City, Lot 23 Blk 68 ....$ 1.54

No. 7420—Mackenzie, Christina.
Yucaipa City, Blk 61, 2.89a ....$ 4.37

No. 7421—McManigal, Fred A.
Yucaipa City, Lot 18 Blk 53 ....$ 1.35

No. 7476—McGreal, F. J. & J. W. O'Day.
N E ¼ N E ¼ N E ¼ N E ¼ Sec 16 Tp 11 N R 8 E, 2½a ....$ .71

No. 7497—McCarthy, Henry T.
All Sec 36 Tp 8 N R 3 W, 640a, 20 per cent paid ....$ 3.41

No. 7534—McCabe, Mary.
All Sec 36 Tp 11 N R 6 W, 640a $20.75

M

No. 205—Monnet, J. L.
Resub Pt Lots 363-370 S. T. L. & W. Co. Lot 6 ....$ 1.18

No. 307—Middlecoff, W. W.
All Sec 36 Tp 1 S R 6 W, 640a $298.57

No. 311—Midas Fruitland Co.
Marygold Acres Lot 132, 9.63a ....$ 3.48
Marygold Acres Lot 133, 9.69a ....$ 3.59

No. 414—Merriman, J. W. B.
McDonald Sub N W ¼ & N ½ S W ¼ Sec 35 Tp 1 N R 5 W Comprising
Lot 3, 10a ....$ 8.49
Lot 4, 10a ....$ 8.49
Lot 5, 10a ....$ 8.49
Lot 6, 10a ....$ 8.49
Lot 7, 10a ....$ 8.49

No. 437—Merritt, Lewis J.
Com 10 ch 4 li N of N E cor S E ¼ Sec 1 Tp 1 S R 5 W E 10 ch 45 li N 12 ch 32 li W 10 ch 45 lin S to beg pt of Sec 6 Tp 1 S R 5 W, 12a $55.29
Trees $41.10

No. 463—Morgan, A. H.
S. T. L. & W. Co. N B L W ½ Lot 171, 10a $19.14
Trees $18.11
S T L & W Co N B L W E ½ Lot 171, 10a $19.14
Trees $15.98
S. T. L. & W. Co. Lot 169, 20a $37.79
Trees $37.29

No. 473—Malaby, Dr. Z. T.
S. T. L. & W. Co. N B L E ½ Lot 146, 10a $40.44
Trees $10.26

No. 592—Martin, Saml.
E ½ S W ¼ N E ¼ Sec 26 Tp 2 N R 5 W, 20a ....$ .95
E ½ N W ¼ S W ¼ N E ¼ Sec 26 Tp 2 N R 5 W, 5a ....$ .60
S ½ S E ¼ N W ¼ N E ¼ Sec 26 Tp 2 N R 5 W, 5a ....$ .60

No. 634—Martin, Sam'l.
Gov Lot 1 & 2 & S E ¼ N E ¼ Sec 26 Tp 2 N R 5 W, 90.97a ....$ 8.71
Imp. ....$ 1.13

No. 1081—Miller, S. E.
Sub Chino Ro E 2a Lot 38 Sec34 Tp 1 S R 8 W, 2a ....$ 5.12

No. 1446—Meyers, C.
14a Sur R S B N 2½a W 418.51 ft Lot 6 Blk 39 & S 2a Lot 7 Blk 39, 4½a ....$ 9.47

No. 1553—Miller, Henry G.
All Sec 36 Tp 4 N R 12 E, 640a, 20 per cent paid ....$ 3.41

No. 1554—Mason, Orlando J.
N ½ Sec 3 Tp 4 N R 14 E. 320a, 20 per cent paid ....$ 1.95

No. 1606—Marks, Paul.
20a Sur R S B (Ex R. R.) Lot 12 Blk 47, 20a $13.10
Imp. ....$ 1.47

No. 1648—Mead, Amy G.
S ½ N ½ Lot 1 Sec 18 Tp 1 S R 4 W, 10a ....$ 7.45

No. 1681—Miller, Florence T.
Dan Johnstone Sub of S ½ N ½ Lot 6 Blk 54 R S B Lot 11 ....$ 1.19
Imp. ....$ 4.86

No. 1687—Morse, Bradford.
De Grummond Sub Lot 1 Blk B ....$ 1.33
De Grummond Sub Lot 2 Blk B ....$ 1.33
De Grummond Sub Lot 3 Blk B ....$ 1.33
De Grumond Sub Lot 4 Blk B ....$ 1.33
De Grumond Sub Lot 5 Blk B ....$ 1.33
De Grummond Sub Lot 6 Blk B ....$ 1.33
De Grummond Sub Lot 8 Blk B ....$ 1.33
De Grummond Sub Lot 9 Blk B ....$ 1.33
De Grummond Sub Lot 10 Blk B ....$ 1.33
De Grummond Sub Lot 11 Blk B ....$ 1.33
De Grummond Sub Lot 12 Blk B ....$ 1.33
De Grummond Sub Lot 13 Blk B ....$ 1.33
De Grumond Sub Lot 14 Blk B ....$ 1.33
De Grummond Sub Lot 15 Blk B ....$ 1.33
De Grummond Sub Lot 16 Blk B ....$ 1.33
De Grummond Sub Lot 17 Blk B ....$ 1.33
De Grummond Sub Lot 18 Blk B ....$ 1.33
De Grummond Su Lot 19 Blk B ....$ 1.33
De Grummond Sub Lot 20 Blk B ....$ 1.33
De Grummond Sub Lot 21 Blk B ....$ 1.33
De Grummond Sub Lot 22 Blk B ....$ 1.33
De Grumond Sub Lot 23 Blk B ....$ 1.33
De Grumond Sub Lot 24 Blk B ....$ 1.33
De Grummond Sub Lot 25 Blk B ....$ 1.33

No. 1690—Morse, Bradford.
De Grummond Sub of Mis Sur R S B Lot2 Sub of Lot 18 Blk 54 Lots 1 to 26 Blk A $20.53

No. 1821—Maroot, K.
Industrial Tract No 2 Lots 11, 12, 13 & 14 Blk 2 ....$ 4.06

No. 1852—Marona, Warupa
R S B S ½ E 1a S E ¼ Lot 7 Blk 54, ½a ....$ 1.97

No. 1884—Metcalf, Walter.
S 50 ft N 520 ft W 150 ft S W ¼ S W ¼ Sec 2 Tp 1 S R 3 W ....$ 1.73
Imp. ....$ 1.89

No. 1917—Mizner, Alta J.
Resub Lot 16,C hicago Sub Redlands Lots 3 & 6 ....$ 1.23

DELINQUENT TAX LIST.

Owner's name and description of property. — Taxes, percentage and costs.

No. 1998—Maginnis & Jewett.
N E ¼ N E ¼ S E ¼ Sec 4 Tp 1 S R 3 W, 30a $11.87

No. 2666—Mallery, Ellis.
All Sec 16 Tp 9 N R 1 W, 640a, 20 per cent paid ....$ 7.70

No. 2682—Marlette, Alice.
Stretch Map Mentone Und 1-3 Lots 1, 2, 3 & (Ex E 300 ft N 300 ft Lot 4 Blk 27 ....$ 3.86
¼ Int Pumping Plant ....$ 1.66
Und ½ Lots 1, 2, 3 & 4 Blk 28, 20a ....$ 3.86
Stretch Map Mentone E 456 ft Lot 3 Blk 23, 5a ....$ 6.11
Stretch Map Mentone Und 1-3 E ½ Lot 8 Blk 20 ....$ .81
Stretch Map Mentone Und Lots 7 & 8 Blk 25, 40a ....$ 1.85
Stretch Map Mentone Lot 8 Blk 12 ....$ 1.40
Stretch Map Mentone Und Lot 1 Blk 12 ....$ 1.16
Stretch Map Mentone Und Lot 3 Blk 22 ....$ 1.16
Stretch Map Mentone Und Lots 1, 2, 3, 4, 6 & 7 Blk 20 ....$ 4.10
Stretch Map Mentone Und oLts 5 & 6 Blk 11, 5a ....$ 1.85
Stretch Map Mentone All Lot 3 Blk 11 ....$ 1.85
Stretch Map Mentone All 5, 6 & 7 Blk 12 ....$ 4.55

No. 2976—Murray, Lydia.
Hesperia Lot 2 Blk 260 ....$ 1.07

No. 3027—Murphy, Edward J.
E ½ N E ¼ Sec 2 Tp 9 N R 3 W, 80a ....$ 2.30

No. 3034—Morrison, Jno M.
S W ¼ & W ½ S E ¼ & N E ¼ S E ¼ Sec 26 Tp 10 N R 3 W, 280a ....$ 6.80

No. 3094—Moon, T. E.
Hyser Sub Lot 2, 4½a $19.22
Imp. $22.15
Trees $12.06
Hyser Sub Lot 3, 4.15a $19.22
Trees $12.06
Personal Property ....$ 4.36

No. 3169—Marshall, Mary C.
S ½ S E ¼ S W ¼ N W ¼ Sec 32 Tp 1 N R 3 W, 5a ....$ 7.13
Imp. ....$ .48

No. 3523—Mowry, Emily.
N ½ Sec 16 Sp 8 N R 6 E, 320a ....$ 7.80
S W ¼ Sec 16 Tp 8 N R 6 E, 160a ....$ 4.10

No. 3529—Meuschke, E. H.
Crackerjack Townsite Crackerjack Lode Claim No 2 Lot 6 Blk 7 ....$ 1.05

No. 3530—Meekes, Elizabeth E.
Crackerjack Townsite Crackerjack Lode Claim No 2, Lots 1 & 2 Blk 8 ....$ 1.61

No. 3549—Meyers, Wm. H.
Barclay & Meyer Sub Mus Ro N Ely 25a Lot 14, 25a ....$ 5.75
Vines ....$ .26

No. 3613—Maxwell & Johnson.
Town Leastalk Lots 38, 39 & 40 Blk 11 ....$ 2.16

No. 3614—Mertens, H. C.
Town Leastalk Lot 36 Blk 22 ....$ 1.05

No. 3631—Mossley, Y. C.
Imp at Hart Real estate elsewhere $23.00

No. 3636—McFarland, Nowland.
Mollusk Mine Tp 16 N R 13 E 25.11a $68.00
Imp. $11.25
Mollusk Mill Site $45.50

No. 3717—Marshall, Barbara.
N ½ Sec 4 Tp 7 N R 4 W, 320a $25.33

No. 3849—Musbet, Hattie A.
R S B W 5a Lot 14 Blk 75, 5a $14.00

No. 3888—Moore, J. Harry.
90a Sur R S B E ½ S 30a Lot 3 Blk 72, 15a $13.10
Imp. ....$ .63

No. 4138—Menkin, Jno R.
Orange Grove Tract (Ex S 100 ft) Lots 4, 5 & 6 Blk 7, 16a $37.61

No. 4330—Morris, W. C.
N 13a E ½ S E ¼ Sec 36 Tp 1 S R 7 W $10.85

No. 4354—Mackey, D. J.
All Sec 36 Tp 1 N R 19 E, 640a, 20 per cent paid ....$ 8.60

No. 4443—Miller, C. W.
Riddells Add Lot 5 Blk 27 ....$ 3.00

No. 4444—Miller, Chas. W., Jr.
Riddells Add Needles Lot 1 E 14½ ft Lot 2 & E 23½ ft Lot 23 Blk 10 ....$ 8.07
Imp. $18.97

No. 4536—Miller, Charlotte.
All Sec 16 Tp 3 N R 22 E, 640a $25.80

No. 4600—Middleton, Amanda.
McWilliams Sur Needles Lots 1, 2 & 13 Blk 55 ....$ 4.28
Imp. ....$ 2.51

No. 4601—Moore, T. B.
Denairs Sub No. 2 Lots 1 to 12 Blk 20 ....$ 3.01
Imp. ....$ .62

No. 4603—Morrison, W. D.
Denairs Sub No 2 Lots 1 to 6 Blk 17 ....$ 3.01

No. 4604—Murakami, K.
Denairs Sub No 2 Lots 32 to 34 Blk 48 ....$ 2.39

No. 4616—Madden, H. L.
Town Calzona Lot 5 Blk 2 ....$ 1.12
Imp. ....$ 7.57

No. 4643—Martin, A. W.
Town Calzona Lot 8 Blk 3 ....$ 1.12
Town Calzona Lot 6 Blk 9 ....$ 1.12

No. 4683—Mendelshon, Myer.
Town Calzona Lot 9 Blk 5 ....$ 1.12

No. 4762—Moore, Sarah E.
Downeys Add Needles S ½ Lot 6 Blk 5 ....$ 1.00
Downeys Add Needles Lot 7 Blk 5 ....$ 1.12

No. 4763—Moore, Alfred J.
Downeys Add Needles N ½ Lot 6 all Lot 5 Blk 5 ....$ 1.56

No. 4764—Moore, A. D.
Com N E cor Blk 10 Denairs Sub No 1 S 30 deg 4 min W 150 ft th S 50 deg 50 min E 86.23 ft th N 173.32 ft to beg ....$ 3.01

No. 4773—Manning(Frank.
McWilliams Sur Needles N ½ Lots 9 & 10 Blk 51 ....$ 1.50
Imp. ....$ .62

No. 5015—Mont. Antonio Water.
Claremont Orange Tract N 100 ft W 225 ft Lot 7 ....$ 4.92

No. 5299—Merza, A. & A. T. Arnold.
Hansons 1st Add W 2.7a Lot 10, 2.7a $10.69
Imp. $22.22
Trees ....$ 9.30

No. 5304—Morrison, Thos. J.
N E ¼ Sec 29 Tp 5 N R 5 W 160a ....$ 4.10

No. 5339—Moore, Jas. L. D.
N W ¼ Sec 30 Tp 6 N R 5 W, 164.43a $11.51

No. 5399—Matties, D.
Lots 2, 3, 4 & S E ¼ S W ¼ (Ex N 500 ft Lot 3) Sec 18 Tp 1 S R 1 W, 80a ....$ 9.50
Imp. ....$ .55
N 500 ft Gov Lot 3 Sec 18 Tp 1 S R 1 W, 60a ....$ 7.25
Trees ....$ 3.36

No. 5654—Marlette & Dodd.
Stretch Map Mentone Und ½ Lots 1, 2, 3 & 4 Blk 8, 20a ....$ 9.33

DELINQUENT TAX LIST.

Owner's name and description of property. Taxes, percentage and costs.

No. 5656—Marlette, Alice.
Stretch Map Mentone Lot 1 Blk 10, 10a $71.36
Imp. $26.57
Trees .....$ 6.18
Stretch Map Mentone Lot 2 Blk 10, 10a.....$71.36
Trees $24.80
Stretch Map Mentone E ½ Lots 5 & 6 all 10 to 15 Blk 3, 17½a.....$124.51
Trees $49.60
Stretch Map Mentone Lots 3 & 4 Blk 10, 20a.....$142.25
Imp. $26.57
Trees $39.84
Personal Property ....$ 5.79

No. 5729—Merram, Alice C.
W ½ E ½ S E ¼ S W ¼ Sec 21 Tp 1 S R 3 W, 10a.....$41.83
Trees $17.35

No. 5733—Martin, N. R.
N 40a E 80a W 120a S W ¼ Sec 34 Tp 1 S R 2 W, 40a.....$ 7.11

No. 5793—Merz, Virginia.
Crafton Tract S ½ Lot 6 Blk 27, 5a .....$ 9.33

No. 5988—Morgan, A. H.
S. T. L. & W. Co S B L Lot 1, 20a.....$45.51
Imp. .....$ 1.28
Trees $28.93

No. 6591—Merrifield, Gabrielle.
Fr Lot 13 Rosedale Tract & S 543 ft N 1580 ft W of R R Sec 6 Tp 2 S R 4 W, 7a.....$25.87

No. 6611—Merrifield, Mrs. C. L.
N ½ N E ¼ S E ¼ S of Canal & E of S C R R Sec 6 Tp 2 S R 4 W, 8a.....$39.20

No. 6612—Merrifield, C. L.
Fr Lot 12 Rosedale Tract & N 542 ft (Ex 5a) Sec 6 Tp 2 S R 4 W, 6a.....$22.75
Imp. .....$ 3.62

No. 6908—Manning, A. L.
S ½ S E ¼ Sec 2 Tp 4 N R 1 W, 80a, 20 per cent paid..$ 1.48

No. 6922—Mulholland, Wm. M.
N W ¼ Sec 14 Tp 4 N R 1 W, 160a $12.36

No. 7510—Millholand, Robt. D.
All Sec 16 Tp 29 S R 44 E M D M, 640a, 20 per cent paid....$ 1.95

No. 7576—Maguire, Jos. T.
All Sec 16 Tp 26 S R 42 E M D M, 640a, 20 per cent paid.....$ 7.70

No. 7642—Mountain Power Co.
Lot 2 & S ½ N W ¼ Sec 4 Tp 1 S R 2 W, 120a.....$11.75

N

No. 847—Nash, Sherman L.
Sub Chino Ro Lot 22 Sec 2 Tp 2 S R 8 W, 10a.....$31.41
Imp. .....$ 1.53

No. 1483—Newcombe, Mrs. O. W.
E ½ S E ¼ S W ¼ S W ¼ Sec 6 Tp 1 S R 4 W, 5a.....$ 6.90

No. 1661—Niles, W. C & Wilson, Troine.
Industrial Tract No 1 Lot 3...—$ 1.39

No. 1662—Noyes, Henry S.
Industrial Tract No. 2 Lot 17 Blk 6 .....$ 1.67

No. 2231—Noell, Jno.
W 50 ft E 461 ft S 150 ft N E ¼ S E ¼ S E ¼ Sec 3 Tp 1 S R 7 W.....$ 1.40
Imp. .....$ 5.12

No. 2518—Norton, Jas.
W ½ N W ¼ Sec 18 Tp 1 N R 6 W, 80a.....$19.40

No. 2957—Newton, Mary T.
Hesperia, Lots 27 & 28 Blk 4....$ .97
Hesperia, Lots 1 to 5, 8 to 17 Blk 25 .....$ 1.44
Hesperia, Blk 33.....$ 1.44
Hesperia, Blk 44.....$ 1.91
Hesperia, Lot A Blk 71.....$ 1.44
Hesperia, N ½ Blk 76.....$ 1.22
Hesperia, Lot B Blk 77.....$ 1.44
Hesperia, Lots A & C Blk 79..$ 1.44
Hesperia, Lot D Blk 107.....$ 3.68
Hesperia, Lots 3, 12 & 19 Blk 268 .....$ 1.07
Hesperia, Lots 18, 19, 26 & 27 Blk 270 .....$ 1.19
Hesperia, Lots 6, 7, 17 & 18 Blk 284 .....$ 1.19
Hesperia, Lots 10, 11, 13 & 14, Blk 285 .....$ 1.19
Hesperia, Lots 6, 7, 13 & 14 Blk 287 .....$ 1.19
Hesperia, Blks 93 & 94.....$ 6.40
Hesperia, Lots 6 & 7 Blk 25....$ 1.19
Hesperia, Lot 24 Blk 10.....$ .82

No. 2958—Nye, Annette.
Hesperia, Lot 13 Blk 52.....$ .72
Hesperia, Lot 9 Blk 289.....$ .82

No. 3017—Newman, E. T.
N W ¼ S E ¼ Sec 3 Tp 5 N R 6 W, 40a.....$ 3.32
S ½ S W ¼ Sec 3 Tp 5 N R 6 W, 80a.....$ 6.15
N E ¼ S W ¼ Sec 3 Tp 5 N R 6 W, 40a.....$ 3.32

No. 3642—Joe.
Copper King Mine Tp 15 N R 11 E
Personal Property $29.89

No. 3660—Nett, Marion.
20a Sur R S B E ½ Lot 9 Blk 46, 10a.....$11.00
Imp. .....$ 5.77

No. 5315—Nelson, Wm.
S W ¼ Sec 25 Tp 5 N R 5 W, 160a .....$ 4.10

No. 5397—Newmark, M. N.
Yucaipa Valley Colony Sub No 1 Lot 5 Blk C, 20a.....$18.50

No. 6823—Norwood, E. E.
Pt El Rincon Ro bo N by Ontario Olive Co. & McCarty E by Santa Ana Irr Co et al S by Co line, 24.32a.....$14.38

No. 179—Newell, Lloyd.
S. T. L. & W. Co. S B L W ½ Lot 299, 10a.....$19.05

No. 7296—Nicklin, Thos. G.
Town Barstow E 25 ft Lot A4 Blk 1 .....$ 4.55

No. 7683—Needles Light & Power Co.
Triangular piece of ground S of & adjoining Blk 30 McWilliams Sur Needles.....$ .54
Power and Plant Wire.....$ 3.44

O

No. 7773—Orris, H. L.
Sub Chino Ro Lot 24 Sec 1 Tp 2 S R 8 W, 10a.....14.93

No. 2347—Osborne, J. B.
The following mining claims patented in the Ord Mining Dist Tp 6 N R 1 E
Brilliant $34.25
Tehachard $34.25
Modesto $34.25
Josephine $34.25
Last Chance $34.25
Coupon $34.25
Central $34.25
Rio Vista $34.25
Painsville $34.25
Imp & Mach.....$56.23
Imp. $18.00

No.2961—Orr, Jas. Heirs.
Hesperia, Lots 5, 6 &17 in S ½ Lot A Blk 105.....$ 1.07

No. 2962—Ortego, oJs. A.
N W ¼ Sec 30 Tp 4 N R 5 W, 146.53a $10.89

No. 3032—Oertle, Jno.
S W ¼ Sec 30 Tp 10 N R 2 W, 164.09a.....$ 4.20

No. 3054—Osborn, Jno. C.
N ½ Sec 36 Tp 10 N R 3 W, 320a $29.30

No. 3141—O'Brien, Thos. H.
All Sec 16 Tp 5 N R 16 E, 640a, 20 per cent paid.....$ 3.77

No. 3629—Oro Belle Mining Co.
Mining Claims in San Bdno Co Tp 14 N R 18 E, 33.64a.....$23.00
Personal Property .....$ 7.70

No. 3639—Oro Belle Mining Co.
Patented Mining Claims in Hart Mining Dist.
Oro Belle
Oro Berdle No 1
Oro Belle Fr Tp 14 N R 18 E..$68.00
Imp. $56.25
Personal Property $30.50

No. 6631—O'Neill, A. S.
E 100a S 133a S E ¼ Sec 32 Tp 1 S R 6 W, 190a.....$72.05
Imp. $14.28
Vines .....$ 2.37

No. 7360—Orzah, Charley.
Silver Lake Townsite N ½ Lot 2 & S ½ Lot 3 Blk 17 in Sec 22 Tp 15 N R 8 E.....$ 1.61
Imp. .....$ 3.15

No. 7500—O'Day, Jno. W.
N ½ N ½ & S W ¼ N W ¼ & S E ¼ Sec 36 Tp 8 N R 5 E, 360a, 20 per cent paid..$ 2.17

P

No. 89—Poates, Birdellan.
N ½ Sec. 36, Tp 5 N, R 3 W, 320 a. $35.27
S E ¼ Sec. 36, Tp 5 N, R 3 W, 160 a. $17.89
S W ¼ Sec. 36, Tp 5 N, R 3 W, 160 a. $17.89
All Sec. 16 Tp 4 N R 3 W, 640 a. $70.05
Imp. .....$ 6.03

No. 89—Poates, Birlellan
S E ¼ Sec. 26 Tp 5 N R 3 W, 160 a. $41.90

No. 114—Patterson, Mertie L.
S ½ Sec. 36, Tp 4 N, R 14 E, 320 a. 20 per cent paid.....$ 1.95

No. 343—Padden, Thos.
Town Crestmore, Lot 18, Blk 34 .....$ 1.28
Town Crestmore, Lot 5, Blk 38..$ 1.28

No. 581—Patton, Jas.
N W ¼ Sec 10 Tp 2 N R 5 W, 160 a. .....$ 9.02
Imp. .....$ .42

No. 591—Pollard, Jos.
S ½ S W ¼ N W ¼ Sec. 15, Tp 2 N R 6 W, 20 a. .....
S ½ N ½ S W ¼ N W ¼, Sec. 15 Tp 2 N R 6 W, 10a .....
S ½ S ½ S E¼ N W¼, Sec. 15 Tp 2 N R 6 W, 10a .....
N W ¼ S W ¼ S E ¼ N W ¼ Sec. 15 Tp 2 N R 6 W, 2.5 a... .....
S W ¼ S W ¼ S W ¼ N E¼, Sec. 15 Tp 2 N R 6 W, 2.5 a... .....
N ½ N W ¼ N E ¼ S W ¼ Sec 15 Tp 2 N R 6 W, 5a .....
N W ¼ N E ¼ N E ¼ S W ¼ Sec. 15 Tp 2 N R 6 W, 2.5 a... .....
N E ¼ N E ¼ N W ¼ S W ¼ Sec 15 Tp 2 N R 6 W 2.5a.....$ 1.76

No. 1071—Procter, T. H.
Sub. Chino Ro. Lot 3 Sec. 7 Tp 2 S R 7 W, 10 a.....$19.05

No. 1238—Palmer, Jno. J.
Urbita, Lot 1, Blk 8.....$ 2.10
Urbita, Lot 2, Blk 8.....$ 2.10
Urbita, Lot 3, Blk 8.....$ 2.10
Lot 4, Blk 8.....$ 2.10

No. 1555—Papoose Con. Slate Mine
All in Meridian MDM.
Desert Flower Tp. 30 S, R 41 E.$11.75
Kohler Tp. 30 S, R 41 E, 227.52 a. $11.75
Gold Stone Extension Twp 30 S R 41 E $11.75
Watsatch, Twp. 30 S R 41 E 8.93 a. $11.75
Mather, Tp 30 S R 41 E 16.93 a. $11.75
Kelvin, Tp 30 S R 41 E 20.66a $11.75
Hope, Tp 30 S R 41 E, 19.28a....$11.75
Fashion Tp 30 S R 41 E, 17 a...$11.75
Federal, Tp 30 S R 41 E, 16.88 a$11.75
Dresden, Tp 30 S R 40 E & Tp. 30 S R 41 E, 20.64a.....$11.75
Singular, Tp 30 S R 40 E, 20.66 a. $11.75
Japan, in Tp 30 S, R 40 E & Tp 30 S R 41 E, 19.35 a.....$11.75
Tomboy, in Tp 30 S, R 40 E & Tp 30 S R 41 E, 19.35 a.....$11.75
Aurelia, Tp 30 S R 41 E, 20.66 a. $11.75
Star, Tp 30 S R 41 E, 12.98 a...$11.75
Spar, Tp 30 S R 41 E, 19.28 a...$11.75
Union, Tp 30 S R 41 E, 17.90 a..$11.75
Aunty, Tp 30 S R 41 E, 11.03..$11.75
Attila, Tp 30 S R 41 E, 17.05a...$11.75
Tungsten Best Tp 30 S R 41 E, 18.32 a. $11.75
Ferro Tungsten, Tp 30 S R 41 E, 16.46 a. $11.75
Tungsten Fraction Tp 30 S R 41 E, 13.07 a. $11.75
San Pete, Tp 30 S R 41 E, 14.71 a. $11.75
Rain Storm, Tp 30 S R 41 E, 14.48 a. $11.75
Manti, Tp 30 S R 41 E, 10.38 a..$11.75
Sunrise, Tp 30 S R 41 E, 16.10 a. $11.75
Vieni Point, Tp 30 S R 41 E, 19.73 a. $11.75
Moon Stone Tp 30 S R 41 E, 19.13 a. $11.75
Piute, Tp 30 S R 41 E, 20.36 a...$11.75
Papoose, Tp 30 S R 41 E, 20.66 a. $11.75
Pilot, Tp 30 S R 41 E, 20.66 a...$11.75
Paradox, Tp 30 S R 41 E, 20.41 a. $11.75
Waverly, Tp 30 S R 41 E, 13.95 a. $11.75
Par, Tp 30 S R 41 E, 10.52 a...$11.75
East Side Tp 30 S R 41 E, 20.39 a. $11.75
South Side Tp 30 S R 41 E, 17.72 a. $11.75
Evening Star Tp 30 S R 41 E, 19.57 a. $11.75
Berlin, Tp 30 S R 41 E, 19.95 a..$11.75
Aries Tp 30 S R 41 E, 17.59 a...$11.75
Hamberg, Tp 30 S R 41 E, 14.55 a. $11.75
Kerndino, Tp 30 S R 41 E, 10.72 a. $11.75
Minnie, Tp 30 S R 41 E.....$11.75
Monarch, Tp 30 S R 41 E.....$11.75
Eagle, Tp 30 S R 41 E.....$11.75
Drednof, Tp 30 S R 41 E.....$11.75
Greasewood, Tp 30 S R 41 E, 227.5 a. $11.75
Goldstone, Tp 30 S R 41 E.....$11.75
Murphy, Tp 30 S R 41 E.....$11.75
Pauper's Dream, Tp 30 S R 41 E $11.75
Little Ben, Tp 30 S R 41 E.....$11.75
Hillside, Tp 30 S R 41 E.....$11.75
Chapita, Tp 30 S R 41 E.....$11.75
Personal Property $34.10

No. 1639—Parks, Geo. N., Jr.
Industrial Tract No. 2 Lots 4 & 5, Blk 4 .....$ 2.29

No. 2386—Preciado, Y. P.
Gold Mt. Townsite, Lot 1, Blk B.$ .71
Gold Mt. Townsite, Lot 2, Blk B.$ .71
Imp. .....$ 1.11
Gold Mt. Townsite, Lot 5, Blk B.$ .71
Imp. .....$ .21

No. 2404—Palmer, W. L.
Placer Mining Claims in Holcombe Valley No 37 Tp 2 N R 1 E No 37 Tp 3 N R 1 E.....$11.75
Imp. .....$ 5.61
Ohio Quartz Mine Lode.....$ 7.25
San Bdno Mine Lode .....$ 7.25
Mamouth Mine Lode .....$ 7.25

No. 2513—Pierson, Chas. S.
N W ¼ N E ¼ N E ¼ Sec 28, Tp 1 N R 6 W, 10 a.....$ 1.31

No. 2711—Patton, Mary J.
S W ¼ N E ¼ Sec. 14 Tp 1 S R 2 W, 40 a.....$ 6.80

No. 2737—Phelps, Jennie L.
Cuc. Hd. Ass'n. S E ¼ Lot 2 Blk 4, 5 a.....$ 7.06
Imp. .....$ 4.98
Trees .....$ 4.72

No. 2949—Page, Samuel
S ½ N W ¼ Sec. 28, Tp 4 N R 5 W, 80 a. .....$ 6.15

No. 2950—Patten, Mary J.
N W ¼ Sec. 20 Tp 4 N R 5 W, 160 a.....$ 5.79

No. 2953—Platner, W. P.
Hesperia Lot 18 in S ½ Lot A Blk 105 .....$ .72

No. 2954—Poates, Mrs. U. M.
Hesperia Lots 11 & 12, Blk 1..$ .72
Imp. .....$ 1.64
Hesperia Lot 1, Blk 53 .....$ .60

No. 3079—Pasadena Barstow Oil Producing Co.
N W ¼ Sec 31 Tp 11 N R 1 E 160 a. $11.30
N W ¼ Sec. 7 10 N R 1 E, 160 a. $11.30

No. 3182—Palmtag, G.
S ½ S ½ S W ¼ N E ¼ Sec. 5 Tp 1 S R 3 W, 10 a.....$ 8.70
N ½ S W ¼ N E ¼ Sec 5 Tp 1 S R 3 W, 20 a.....$27.86

No. 3451—Peyton, Isaac N.
W ½ N W ¼ Sec. 28 Tp I N R 3 W, 80 a. .....$ 5.63
Imp. .....$ 8.98
W 13 a. N ½ N W ¼ S W ¼ Sec. 28 Tp 1 N R 3 W, 13 a...$50.51
13 hours City Creek Water....$ 7.16
S ½ N W ¼ S W ¼ N of Highland Ditch & E 7 a. N ½ N W ¼ S W ¼ Sec 28 Tp 1 N R 3 W 10 a. $38.97
6 hours City Creek Water.....$ 3.57
Trees $25.65

No. 3714—Prescott, F. C.
N E ¼ Sec. 16 Tp 8 N R 4 W, 160 a. $17.03

No. 3715—Prescott, F. C. & F. E. Dunlap.
S W ¼ Sec 16 Tp 8 N R 4 W, 160 a. $17.03

No. 3950—Price, E. E.
R S B S 62 ft E 175 ft W 350 ft. N 618 ft. Lot 13 Blk 75 .....$ 2.51

No. 3952—Pope, Mrs. Tena
Lindenwood Add Lot 9.....$ 1.03

No. 4549—Plummer, M. S.
Denairs Sub No. 2 Lots 5, 6 & 7 Blk 31 .....$ 2.01
Denairs Sub No. 2 Lots 5, 6 & 7 Blk 35 .....$ 2.01
Pinneys Add Needles, Lots 1,3,5,6,7,8,10,11 & 12, Blk 38 6.56
Pinneys Add Needles, All Blk 4 .....$10.61
Pinneys Add Needles, Lot 4,5,6,7,8,9,10,&11, Blk 5.....$ 6.56
Pinneys Add Needles, Lots 1,2,7,8,9,10,11&12, Blk 7..$ 4.55
Pinneys Add Needles, Lot 12, Blk 5 .....$ 1.23

No. 4625—Potts, L. A. & J. A. Pitsch
Town Calzona, Lot 16, Blk 1..$ 1.12

No. 4626—Piechowrick, M.
Town Calzona, Lots 8,9,10,&11, Blk 34 .....$ 3.01

No. 4692—Price, Chas. B.
All Sec. 16 Tp 1 N R 19 E, 640 a. 20 per cent paid .....$ 8.60

No. 4935—Pratt, J. N.
Hanson's Sub. Holdsworth Ro. Lot 33, 10 a.....$22.71
Trees .....$ 3.32
Hanson's Sub Holdsworth Ro. Lot 36, 10 a.....$22.71

No. 5087—Pierce, Frank K.
Syc. L. & W. Co. Add. W ½ Lot 22, 5 a.....$10.86

No. 5202—Pomona Land & W. Co.
San Antonio Tract, Lots 2 & 3, Blk 38, 20 a. $111.57

No. 5289—Parker, P. C.
Hansons 2d Add Lot 15, 10a....$12.94

No. 5490—Pallett, Wm. A.
Pt. El Rincon Ro. bo Nly by Ontario Olive Co., E by Valley Sch Dist. Line S by Co. line W by Ballou, 16.28a .....$ 9.50

No. 5691—Patterson, C. W.
N 495 ft. W 880 ft, E 1800 ft. S ½ N W ¼ Sec. 16 Tp 1 S R 3 W, 10 a.....$41.83
Imp. .....$ 4.95
Trees .....$ 3.30
E ½ part of N 494 ft. W 893.8 ft. S ½ N W ¼ Sec. 16 Tp 1 S R 3 W, 4½ a.....$ 7.93

No. 6421—Price, Geo. & I. E.
Rochester Tract Lot 50, 10 a...$ 3.65

No. 6476—Paul, J. J.
R. S. B. Beg. 11.33 ch W of N E cor Lot 4 Blk 80 S 4 ½ deg. W 7.14 ch S 89 deg. W 2.27 ch N 4 ½ deg. E 7.18 ch E 3.48 ch, 2½ a.....$ 2.60
imp. .....$ 2.62
R.S.B. Part Lot 4, Blk 80 bo S & W by Bean E by S.C.R.R. N by White, 1½ a.....$ 1.81

No. 673—Patton, C. C.
Holbrook Tract Blk B. 13 a...$31.91

No. 6767—Phelps, S. S.
S ½ N E ¼ Sec. 2 Tp 1 S R 8 W, 80 a. $71.76

No. 6813—Pallett, Wm. A.
Pt. El Rincon Co. bo N by Ontario Olive Co. E by Rowland S by Co. line W by Pioneer School Dist 8.14a .....$ 8.07

No. 7148—Peacock, S. E.
S.T.L.&W. Co. S.B.L. S ½ S W ¼ Lot 440, 2½ a.....$ 7.30

No. 7181—F. C. Piatt Inv. Co.
S.T.L.&W. Co. S. B. L. E ½ Lot 415, 10 a.....$ 5.12

No. 7302—Phillips, F. D.
All Sec. 36 Tp 9 N R 1 W, 640 a, 20 per cent paid.....$ 9.13

No. 7358—Palm Borate Co.
Vermillion Lode Mining Claim Sec. 29 Tp 10 N R 2 E, 20.64a $11.75
Constitution Lode Mining Claim Sec 29, Tp 10 N R 2 E, 13.08 a. $11.75
Mascot & Valcour Mining Claim Sec. 29 Tp 10 N R 2 E, 34.80a $11.75

No. 7366—Prochaska, Gertrude & H. C. Thompson.
Town Crucero Lots 9 & 10, Blk 1 .....$ 1.61
Town Crucero Lots 8 & 9, Blk 6 .....$ 1.61
Town Crucero, Lots 14 & 15, Blk 6 .....$ 1.61

No. 7610—Prescott, Frank C.
S W ¼ Sec. 16 Tp 7 N R 5 W 160 a. $11.30
W ½ N W ¼ Sec., 16 Tp 7 N R 5 W, 80 a. .....$ 5.90

No. 7656—Pac. Fruit Express Co.
R. S. B. Beg. 208.7 ft. S of N W cor Lot Blk 64 E 208.7 ft N 208.7 ft th Ely to pt 1401.7 ft from W line of Lot 6 Blk 54 on Sly line of S. P. R. R. r|w the s Wly 1070.52 ft. W 351.69 ft. th N 235.6 ft., 8.1 a.....$18.36
R.S.B S 89.41 ft. W 208.7 ft. N. 208.7 ft Lot 5, Blk 64, .45 a....$ 1.97
Ice Mfg & Precooling Plant...$8,887.50
Colton City, Blk 150.....$16.03
Colton City, Blk 151.....$16.03
Colton City, Blk 152.....$16.03
Colton City, Lots 1 to 16, 22 to 32, Blk 174..$12.03
Colton City, Blk 175.....$16.03
Colton City, Blk 176.....$16.03
Colton City, Blk 177.....$16.03
Colton City, Blk 178.....$16.03

C. L. & W Co. E 150 ft. N. 16 a. W of R. R. Lot 17.....$22.70
Personal Property $948.50

Q

No. 1373—Queen, Chas. N.
Arrowhead Tract S E ¼ Lot 31 .....$ 4.98
Imp. .....$ 8.23
Trees .....$ 2.09
S W ¼ Lot 31, 4.88 a.....$ 4.76

R

No. 85—Record, Percy B.
N W ¼ Sec. 30, Tp 5 N, R 3 W, 80 a. $26.36
W ¾ S ½ (Ex W 105 a.) Sec. 30, Tp 5 N, R 3 W, 208.70 a..$78.11
Imp. $20.70
Trees .....$ 7.75
3 pumping plants $62.10
Personal Property $26.02

No. 86—Roy, P. B. & A.
W 105 a. Sec. 30 Tp 5 N. R 3 W, 105 a. $39.30
Imp. $25.88
Trees $103.50
Pumping Plant $20.70
Personal Property $31.27

No. 87—Ryan, Pearl.
All Sec 16 Tp 5 N R 3 W 640 a. $188.35

No. 173—Rieger, J. C.
All Sec. 36 Tp 32 S R 46 E MDM, 640 a. 20 per cent paid..$ 3.41

No. 344—Rosenfield, Abe.
Town Crestmore, Lot 6, Blk 38..$ 1.42

No. 367—Reid, Chas.
S.T.L.&W. Co. S.B.L. S E ¼ Lot 193, 5 a.....$ 9.80

No. 369—Reid, J. E.
E ½ N E ¼ N E ¼ (Ex ½ a.) Sec. 34 Tp 1 S R 5 W, 20 a..$14.47
E 10 a. Gov. Lot 6, Sec. 34, Tp 1 S R 5 W, 10 a.....$ 7.47
S W ¼ N E ¼ N E ¼, Sec. 34, Tp 1 S R 5 W, 10 a. .....$ 7.47
W 9.75 a. Gov Lot 6, Sec. 34 Tp 1 S R 5 W, 9.76 a.....$ 7.47
Nly 40 a. Lot 2 Blk A pt Jurupa Ro., 40 a. $28.44
N W ¼ N E ¼ N E ¼ Sec. 34 Tp 1 S R 5 W, 10 a.....$ 7.47

No. 512—Riley, E. T.
N ½ S W ¼ N E ¼ S W ¼ Sec. 33, Tp 1 N R 5 W, 5 a...$ 3.34

No. 602—Rehkopf, W. G.
Sub. Chino Ro. W ½ Lot 14 Sec. 12 Tp 2 S R 8 W, 5 a.....$ 7.71
5-8 Int Pumping Plant.....$ 4.32

No. 753—Rynin, Simon S.
Sub Chino Ro W ½ Lot 6 Sec 6 Tp 2 S R W 5 a .....$ 9.76
Imp. .....$ 1.53

No. 1065—Rehkopf, Fred
Sub Chino Ro. Lots 1 & 2 N of R. R. All Lot 3, Sec. 12 Tp 2 S R 8 W, 12 a. $17.82
Sub Chino Ro., E ½ Lot 14, Sec 12 Tp 2 S R 8 W, a.....$ 7.71
3-8 Pumping Plant .....$ 2.88

No. 1227—Reutinger, Anna
Urbita, Lot 2, Blk 1.....$ 2.09

No. 1279—Rowell, Florence E.
Mis. Sur. R.S.B. 4.27 a. Lots 27 & 30, Blk 54 bo N by Ralph Land W by Topp S by Colton Ave. & Fairview Sur. E by Fairview Sur .4.27a.....$21.34
Fairview Sur. Lots 96 & 97....$ 3.38
Triangular piece of land in lot 30 Blk 54 Mis. sur. R.S.B. bo N by Ralph Land S Ely by Colton Avenue S Wly by Fairview Sur. also Fairview Sur. Lots 85 to 92, 5 a. $27.74
Imp. $17.53
Pope, Talbert & Pierce Sub. Lots 6 to 13, 80 a.....$64.61

No. 1476—Roberts, R. T.
5 a. Sur. R.S.B. Lots 16 to 22, Blk 22, 40 a. $45.37

No. 1544—Ream, Emma
Osborn Tract, Lots 4, 5 & 6, Blk A.....$ 7.24
Imp. $11.22

No. 1617—Raphael, Mary E.
Industrial Tract No. 1 Lots 20,21,22,23, & 24.....$ 2.57
Industrial Tract No. 1 Lots 27, 28, to 30.....$ 4.05
Industrial Tract No. 1 Lots 75,76,77,78 & 79.....$ 2.57
Industrial Tract No. 1 Lot 16 .....$ 1.39
Industrial Tract No. 1 Lot 47 .....$ 1.22
Industrial Tract No. 1 Lot 69 .....$ 1.39
Industrial Tract No. 1 Lot 71 .....$ .91

No. 1619—Roice, W. O.
Colton Terrace Citrus Tract (Ex W 150 ft.) Blk 1, 6 a.....$30.30
Trees $17.86
Colton Terrace Citrus Tract, Blk 12, 10 a.....$52.65
Imp. $16.37
Trees $29.80

No. 1641—Ratcliff, M. S.
DeGrummonds Sub Lot 26, Blk B .....$ 1.33

No. 1859—Rickman, W. H.
Van Burens Sub N ½ Lot 6, 5a..$ 3.01

No. 1864—Rusger, Henry
Resub Lot 16 Chicago Sub to Redlands, Lot 1, Blk 16.....$ .87

No. 1899—Ragsdale, Stephen A.
E 659 ft. S of Co. Road to San Bdno S W ¼ Sec. 3 Tp 1 S R 3 W, 10 a.....$13.15
Imp. .....$ 3.51

No. 2243—Rupp, Jno. R.
E ½ N ½ S E ¼ S E¼ (Ex part sold) Sec. 3, Tp 1 S R 7 W$26.86
Imp. $74.51
Trees $20.70
Personal Property $11.24

No. 2475—Real Estate Exchange Co.
E ½ S W ¼ S W ¼ Sec. 22, Tp 1 N R 6 W, 20 a.....$ 7.56

No. 2506—Ramons, T. D.
S W ¼ N E ¼ N E ¼ Sec. 28 Tp I N R 6 W, 10 a.....$ 2.24

No. 2778—Richard, J. H.
Cuc. Hd. Ass'n E 5 a. W 10 a. W 5 a. E 10 a. Lot 10, Blk 21, 10 a. $15.11

No. 2835—Reid, E. W.
Cuc. Hd. Assn. Lot 3, Blk 10, 19 a. $16.25

No. 2946—Royalty, Mrs. H. E.
Hesperia Lots 11 & 12, Blk 270 .....$ .97

No. 3056—Rathburn, R. H.
S E ¼ Sec 26 Tp 10 N R 4 W, 160 a. $11.30

No. 3508—Randolph Fruit Co.
Highland Townsite, Lot 3 Blk B & 20 ft. strip between Lot 3 & R. R. .....$ 2.74
Imp. .....$ 9.61

No. 3525—Richardson, B. F.
N E ¼ S E ¼ Sec 16 Tp 8 N R 6 E, 40 a.....$ 2.30

No. 3555—Rhodes, Hazel B.
W ½ E ½ S ½ N E ¼ S W¼ Sec. 32 Tp 2 N R 5 W, 5 a.....$ 1.50

No. 3602—Rice, Jno. F.
Town Leastalk Lots 38,39&40, Blk 18 .....$ 2.16

No. 3712—Robinson, J. H.
N W ¼ (Ex S W ¼ N W ¼) Sec. 36 Tp 8 N R 5 W, 120 a..$12.90

No. 3872—Rockhold, F. H.
Barton Ro. S E ¼ Blk 6, 10 a..$22.55
Trees .....$ 9.45

No. 3942—Reynolds, E. E.
Barton Ro. S ½ S W ¼ Lot 5, 5 a. .....$ 9.95
Trees .....$ 2.52

No. 3987—Robb, Geo. F.
Hancock Sur. Mus. Ro. E ½ W ½ N ½ Lot 9, 10a .....$ 7.43
Imp. .....$ 2.88

No. 4212—Randolph Fruit Co.
Real Estate Elsewhere.....
Personal Property .....$ 5.90

No. 4284—Ramage, Chas. E.
Gov. Lots 1,2,&3, Sec. 28 Tp 2 S R 7 W, 25.86 a.....$ 9.55

No. 4349—Rogers, W. H.
Calzona, Lot 9 blk 3.....$ 1.12

No. 4510—Robinson, Robt.
Pinneys Add Needles, Lots 10 & 11, Blk 6.....$ 2.01
Imp .....$ 3.78
Imp. on R.R. land.....$ 2.51
Pinneys Add Needles, Lot 4, Blk 1.....$ 1.23
Pinneys Add Needles, Lot 8, Blk 6.....$ 1.23
Imp. .....$ 3.16

No. 4511—Ray, Chas. T.
Riddells Add Needles N ½ Lots 10, 11 & 12, Blk 11.....$ 6.82
Imp. $10.41

No. 4551—Robinson, Frank N.
S E ¼ Sec. 15 Tp 10 N, R 22 E, 160 a. .....$ 8.60

No. 4552—Renaker, Chas. T.
S W ¼ Sec. 14 Tp 10 N R 22 E, 160 a. .....$ 8.60

No. 4677—Rowan, L. S. & C. F. Harper
Town Calzona Lot 1 Blk 15.....$ 1.12

No. 4695—Rader, Clara M.
All Sec. 16 Tp 4 N R 22 E, 640 a. 20 per cent paid.....$ 8.60

No. 4696—Roberts, W. B.
All Sec. 36 Tp 2 N R 22 E, 640 a., 20 per cent paid.....$ 8.60

No. 4741—Rulon, A. L.
Denairs Sub No. 1, Lot 10, Blk 48 3.01
Imp. .....$ 7.57

No. 4743—Rosenberger, H. K.
Downeys Add Lots 29 & 32, Blk 1 .....$ 2.86

No. 4886—Rivers, H. L.
E of Wilshire Creek S W ¼ N E ¼ Sec 36 Tp 1 S R 1 W 10.9 a. .....$ 4.28
E of Wilshire Creek N W ¼ S E ¼ Sec 36 Tp 1 S R 1 W, 28a $19.21

No. 4936—Reynolds, M. Grace
Hansons Sub. Holdsworth Ro. W ½ Lots 2 & 13, 10 a.....$22.71

No. 5604—Richardson, Alex Tr.
W ½ E ½ S W ¼ N W ¼ 21 Tp 1 S R 3 W, 10a.....$41.83
1 S R 3 W, 10 a.....$41.83
Trees $26.46

No. 5735—Ray, Robt.
Reynolds Tract, Lot 1 Blk A....$ 1.02

No.6479—Rutherford, R. L.
R.S.B. W 10 a. S 16 a. W ½ W of R.R. Lot 3, Blk 80, 10 a....$ 3.65

No. 7149—Roehn, Clara
Arrowhead Vineyard Tract No. 1 Lot 43, 5 a .....$ 4.14

No. 7474—Redlands & Yucaipa Land Co.
Yucaipa City, Blk 117.....$ 4.90
Yucaipa City, Blk 157.....$ 7.56
Yucaipa City, Blk 167.....$ 5.78
Yucaipa City, Blk 29.....$ 7.56
Yucaipa City, Blk 30.....$ 7.56

No. 7490—Richey, Geo. D.
N ½ Sec. 16 Tp 7 N R 3 W, 320 a., 20 per cent paid.....$ 1.95

No.7647—Riverside Trust Co., Lim.
S of r|w Lot 5 & Blk 64, 48 a. $23.00

S

No. 30—So. Calif. Edison Co.
Armstrong Tr No. 2 40 a on N side of Lot 2, 40 a $18.50

No. 32—Stephenson, Anna J.
Bandini Donation Pt of Lot 37 adj to & S of Lot 36, 2 a.....$ 2.75
Imp. .....$ 1.67

No. 33Stockman, P. J.
Bandini Donation W of Santa Ana River, ½ of Lot 42.....$ 9.50

No. 38—Schee, G. B.
S. T. L. & W. Co. Lot 284, 20 a..68.00
Imp $11.80
Trees $40.50

No. 119—Shane, Mason.
W ½ S W ¼ S W ¼ S E ¼ Sec 15 Tp 1 N R 4 W, 5 a....$11.75
Imp .....$ 3.92
Vines .....$ .56

No. 280—Spafford, L. L.
Town Crestmore, Lot 16, Blk 50 $ 1.31

No. 338—Steen, Henry.
S. T. L. & W. Co. S. B. L. E ½ Lot 465, 10 a $28.44

No. 363—Sloan, Helen C.
S. T. L. & W. Co S. B. L. S W ¼ Lot 193, 5 a .....$ 6.32

No. 426—Stose, Chas.
N ½ S E ¼ & W ½ S E ¼ S E ¼ Sec 33 Tp 1 N R 5 W 100 a $34.75

No. 864—Shiveley, Chas. H.
Sub Chino Ro. Lot 19 Sec 12 Tp 2 S R 8 W, 10 a $13.49
Imp .....$ 5.05
1-10 Pumping Plant .....$ .57

No. 866—Skelton, Sadie C.
Sub Chino Ro. Lot 18 Sec 13 Tp 2 S R 8 W, 10 a $13.49
Sub Chino Ro. Lots 14 & 15 Sec 13 Tp 2 S R 8 W, 20 a $26.48
Sub Chino Ro. Lot 3 Sec 13 Tp 2 S R 8 W, 10 a $13.48
Imp .....$ 2.52
Pumping Plant .....$ 4.32

No. 996—So. Calif. Colonization Co.
Sub Chino Ro. N ½ Lot 11 Sec 8 Tp 2 S R 7 W, 5 a $12.86

No. 1471—Santa Fe Land & Imp. Co.
A strip of land 200 ft wide thru Lots 2, 3 & 6, Blk 66, R. S. B. adj the S Wly side of r-w of the A. T. & S. F. R. R. and extending Sly from a line which is 600 ft S from & parallel to 1st St. to Mill St., 12.25 a $18.82
All that portion of the Nly 660 ft of the Wly 792

DELINQUENT TAX LIST.

Owner's name and description of property. — Taxes, percentage and costs.

No. 5149—Smith, Martha M.
San Antonio Tract (ex road) W ½ Blk 27, 19.68 a $73.07
Trees $53.91

No. 5301—So. Calif. Canning Co.
Com 40 r. E of N W cor S W ¼ Sec 28 Tp 1 S R 7 W E 670 ft S to r-w of R. R. W on r-w R. R. to a pt S of pt of beg N to beg, 10a ....$ 2.71

No. 5383—Slack, Ernest.
S W ¼ N W ¼ Sec 32 Tp 1 S R 1 W, 40 a $14.00
Imp ....$ 6.75

No. 5465—Stewart, Wm.
S ½ N ½ S E ¼ S E ¼Sec 27 Tp 1 S R 7 W, 10 a ....$ 8.36

No. 5511—Shafer, W. E.
S ½ N E ¼ Sec 6 Tp 3 S R 8 W, 80 a ....$ 7.70

No. 5705—Stewart, Jno.
N E ¼ S W ¼ & N W ¼ S W ¼ E of R. R. Sec 18 Tp 1 S R 2 W, 40 a $14.66
N ½ (ex R. R.) Sec 18 Tp 1 S R 2 W, 320 a $32.36
Pumping Plant $17.51

No. 5858—Smiley, A. K.
N E ¼ S W ¼ S of R. R. (ex Verdugo) Sec 4 Tp 2 S R 3 W, 36 a $25.99

No. 5868—Sellick, Mrs. L. R. S.
N E ¼ N W ¼ S W ¼ & N ½ S E ¼ N W ¼ S W ¼ Sec 21 Tp 1 S R 3 W, 15 a $106.80
Imp $53.15

No. 5975—Smith, Antonio B. Estate.
S. T. L. & W. Co. S. B. L. N W ¼ Lot 324, 5 a $10.80

No. 6388—Smith, Mary E.
Rochester Tract Lot 20, 10 a ..$10.05
Vines ....$ 6.75
Rochester Tract N ½ W 3 a S ½ Lot 21, 8 a ....$ 2.40
Rochester Tract Lot 100, 10 a..$10.05
Imp ....$ 9.56
Rochester Tract Lot 101, 10 a..$10.06
Vines ....$ 6.75
Rochester Tract Lot 110, 10 a...$10.05
Vines ....$ 4.50
Personal Property $28.93

No. 6389—Smith, Rudolph L.
Rochester Tract Lot 23, 10 a...$ 8.36
Rochester Tract Lot 29, 10 a...$ 8.36
Imp ....$ 5.61
Vines $10.11

No. 6396—Smith, Fred J.
Rochester Tract Lot 14, 10 a....$ 7.25
Rochester Tract Lot 15, 10 a....$ 7.25
Rochester Tract Lot 16, 10 a....$ 7.25
Rochester Tract Lot 49, 10 a....$ 3.65
Rochester Tract Lot 51, 10 a....$ 3.65

No. 6400—Sargent, Gwendolyn.
Chester D. Sargent Tract Sub of S W ¼ Sec 19 Tp 1 S R 6 W Lot 1, 10 a ....$ 3.65
Chester D. Sargent Tract Sub of S W ¼ Sec 19 Tp 1 S R 6 W Lot 2, 10 a ....$ 3.65
Chester D. Sargent Tract Sub of S W ¼ Sec 19 Tp 1 S R 6 W Lot 3, 10 a ....$ 3.65
Chester D. Sargent Tract Sub of S W ¼ Sec 19 Tp 1 S R 6 W Lot 4, 10 a ....$ 3.65
Chester D. Sargent Tract Sub of S W ¼ Sec 19 Tp 1 S R 6 W Lot 5, 10a ....$ 3.65
Chester D. Sargent Tract Sub of S W ¼ Sec 19 Tp 1 S R 6 W Lot 6, 9.34 a ....$ 3.65
Chester D. Sargent Tract Sub of S W ¼ Sec 19 Tp 1 S R 6 W Lot 7, 10.53 a ....$ 3.91
Chester D. Sargent Tract Sub of S W ¼ Sec 19 Tp 1 S R 6 W Lot 8, 10.2 a ....$ 3.65
Chester D. Sargent Tract Sub of S W ¼ Sec 19 Tp 1 S R 6 W Lot 10, 10.14 a ....$ 3.65
Chester D. Sargent Tract Sub of S W ¼ Sec 19 Tp 1 S R 6 W Lot 11, 10.11 a ....$ 3.65
Chester D. Sargent Tract Sub of S W ¼ Sec 19 Tp 1 S R 6 W Lot 12, 10.08 a ....$ 3.65
Chester D. Sargent Tract Sub of S W ¼ Sec 19 Tp 1 S R 6 W Lot 13, 10.52 a ....$ 3.91
Chester D. Sargent Tract Sub of S W ¼ Sec 19 Tp 1 S R 6 W Lot 14, 9.48 a ....$ 3.38
Imp ....$ 1.05

No. 6785—Smith, H. D. & A. L. Seward.
Fr S W ¼ N E ¼ in S. B. Co. Sec 10 Tp 1 S R 8 W, 1.2 a ....$ 1.39

No. 6865—Shaw, Wm. R. & C. H.
N ½ N E ¼ & E ½ N W ¼ Sec 24 Tp 5 N R 4 W, 160 a....$40.10
Imp ....$ 3.71

No. 6868—So. Cal. Brick Co.
S W ¼ S E ¼ Sec 3 Tp 5 N R 4 W, 40 a $10.40

No. 6914—Schumacher, Max.
Town Victor Lots 7, 8, 9 & 10, Blk 25 ....$ 1.97
Town Victor Lots 11 & 12, Blk 25 ....$ 1.22

No. 6939—Smith, Mrs. M. B.
S W ¼ Sec 31 Tp 5 N R 3 W, 161.73 a $34.13

No. 7267—Sloan, J. H.
Williams Tract Barstow Lots 8 & 9, Blk 3 ....$ 1.57
Personal Property ....$ 2.66

No. 7283—Sawyer, Jos. N.
N E ¼ Sec 4 Tp 10 N R 3 W, 162 a $18.83

No. 7343—Sowles, Jno. W.
N ½ N W ¼ Sec 30 Tp 12 N R 7 E, 80a....$ 3.20
S W ¼ & S E ½ N W ¼ Sec 10 Tp 12 N R 7 E, 240 a ....$ 8.60

No. 7371—Saratoga Springs M. & Dev. Co.
W ½ W ½ N W ¼ Sec 2 Tp 18 N R 5 E, 40 a ....$ 5.00
S ½ N E ¼ & E ½ W ½ N W ¼ N E ¼ Sec 3 Tp 18 N R 5 E, 120 a $14.00
W ½ W ½ N E ¼ & E ½ E ½ W½ N W ¼ Sec 3 Tp 18 N R 5 E, 60 a ....$ 7.25
Imp $6.75

No. 7374—Sauter, Louis.
All Sec 36 Tp 11 N R 3 E, 640 a, 20 per cent paid ....$ 7.80

No. 7387—Southworth, Cora H.
Yucaipa City Blk 28, 2.4 a....$ 2.14
Yucaipa City Blk 19, 8.42 a....$ 6.03

No. 7524—Spillman, M. K. et al.
E ½ N W ¼ & W ½ N E ¼ Sec 34 Tp 7 N R 2 W, 160 a ..$16.25

No. 7525—Southern Title Guarantee Co.
E ½ S W ¼ N W ¼ & S E ¼ N W ¼ N ¼ N E ¼ W ½ Sec 28 Tp 7 N R 2 W, 80 a $11.30

No. 7536—Schreiber, Amelia.
E ½ Sec 36 Tp 9 N R 7 W, 320 a $14.00

No. 7561—Snaré, Wilbur P.
S ½ S E ¼ & S ½ S W ¼ Sec 36 Tp 9 N R 5 E, 640 a $13.94

No. 7596—Schneider, Fred.
N 30.62 a Gov. Lot 5, Sec 14 Tp 1 N R 1 W, 30.62 a ....$ 3.20
Imp ....$ .90
Trees ....$ 2.25

No. 7624—San Bdno Borax Mining Co.
Mining Locations Lamar, Sec 16 Tp 25 S R 43 E, 160 a ....$ 2.75
Tibbott, Sec 12 Tp 25 S R 43 E, 160 a ....$ 2.75
Caldwell, Sec 20 Tp 25 S R 43 E, 160 a ....$ 2.75

No. 7636—Shrader, Carl.
Try Quartz Tp 7 N R 4 E $11.75
Metor Tp 7 N R 4 E $11.75
Rising Sun Tp 7 N R 4 E $11.75

No. 7637—S. P. R. R. Co.
S E ¼ S E ¼ Sec 13 Tp 2 N R 2 W, 40 a ....$ 2.30

No. 7640—Stearns Rancho Co.
All that Irrigation Ditch known as Jurupa Ditch Co at S W cor Lot 1, Blk 88 R. S. B. & running then in a Wly direction thru said Blk 88 along the bank of the Santa Ana river & across a portion of the Bandini Donation th S Wly to Riverside Co. line a distance of about 3½ miles valued at $10,500.
Washington $16.25
Terrace Union $34.36
Agua Mansa $63.50

T

No. 169—Thornton, A. F.
All Sec 36 Tp 32 S R 41 E MDM, 640 a ....$ 7.22

No. 225—Thian, Grace B.
S. T. L. & W. Co S. T. L. Lot 207, 20 a $58.71
Trees $58.21

No. 330—Tuller, Ray E.
ReSub pt Lots 363, 370, S. T. L. & W. Co. Lot 34 ....$ 1.18
ReSub pt Lots 363, 370, S. T. L. & W. Co. Lot 35 ....$ 1.18
ReSub pt Lots 363, 370, S. T. L. & W Co Lot 36....$ 1.18
ReSub pt Lots 363, 370, S. T. L. & W. Co Lot 37 ....$ 1.18
ReSub pt Lots 363, 370, S. T. L. & W. Co. ....$ 1.18

No. 619—Townshend, Eliz.
N E ¼ Sec 16 Tp 2 N R 6 W, 160 a $18.75

No. 734—Tufts, A. H.
Sub Chino Ro. Fr Lot 18 Sec 18 Tp 3 S R 8 W, 1 a ....$ 3.57

No. 1629—Tally, L. B.
Colton Terrace Citrus Tract 60-x150 ft Lot 7 ....$ 3.76

No. 1790—Thian, Grace B.
Orange L. & W. Co. Blk 26, 5.15 a $30.30
Trees $20.85

No. 1811—Taylor, Mrs. M. T.
Industrial Tract No. 2 Lot 6, Blk 4 ....$ 1.39

No. 1812—Thackler, Sara.
Industrial Tract No. 1, Lot 29..$ 1.39

No. 2174—Turner, Frank D.
Cuc. Ft. Lands W ½ Lot 19 Sec 16 Tp 1 S R 7 W, 10 a $12.57
Cuc. Ft. Lands Lot 20 Sec 16 Tp 1 S R 7 W, 20 a $30.68
Imp ....$ 6.63
Trees $24.15

No. 2246—Tomblin, M. C. & C. H. Leffingwell.
No. Cuc. Town Lots 11 & 12, Blk 55 ....$ 2.03

No. 2925—Todd, J. W.
Hesperia Sub Lots 5 & 6, Blk 52 ....$ .97

No. 3076—Tolley, Geo. F.
N E ¼ Sec 4 Tp 9 N R 3 W, 160 a $11.30

No. 3524—Thrasher, Susan.
NW ¼ S E ¼ Sec 16 Tp 8 N R 6 E, 40 a ....$ 1.83

No. 3567—Thorp Bros.
N W ¼ N W ¼ Sec 20 Tp 1 N R 2 W, 40 a ....$ 7.80

No. 3738—Travers, Robt. Estate.
Mayberry Tract W ½ Lot 1, Blk 3, 10 a $32.00
Imp ....$ 1.26
Trees $13.23

No. 3867—Thurston, J. H.
Barton Ro. N W ¼ Lot 15, 10 a $25.70
Trees $12.60
Imp ....$ .63

No. 4125—Tillottson, W. J.
Hancock Sur Mus. Ro. S 6.49 a N 11.49 a E ½ S ½ Lot 12, 6.49 a ....$ 9.74
Trees $12.70

No. 4297—Thirwell, A. Francis.
Gov. Lot 1 Sec 15 Tp 2 S R 7 W, 42.21 a $32.82
Imp ....$ 6.46
Pumping Plant $12.92

No. 4376—Treichel, E.
Riddells Add Needles Lots 1, 2 & 3, Blk 8 ....$ 8.07
Imp ....$ 7.57

No. 4523—Tarr, E. F.
Denairs Sub No. 2 Lots 5 & 6, Blk 44 ....$ 2.39

No. 4567—Tobias, Jno. T.
Denairs Sub No. 2 Lots 17 & 18, Blk 44 ....$ 3.01

No. 4655—Thornton, O. C. & Chas. Dunbar.
Town Calzona Lot 11, Blk 4 ....$ 1.12

No. 4876—Tapio, Juan.
McWilliams Sur Needles Lots 5, 6 & 7, Blk 52 ....$ 2.39

No. 4877—Tutle, R. H.
Vaughn and Needles Lot 5, Blk 7 ....$ 1.73

No. 5182—Thierman, Frank.
San Antonio Tract E ½ N W ¼ Lot 25, 5 a $17.09
Imp ....$ 4.14
Trees $12.44

No. 5440—Title Ins. & Trust Co.
Yucaipa Water & Lumber Co. Sub Lot 11, Blk D, 5 a ....$ 3.86
Yucaipa Water & Lumber Co. Lot 12, Blk D, 5 a ....$ 3.86
Yucaipa Water & Lumber Co. Lot 16, Blk A, 5 a ....$ 3.86

No. 545—Title Ins. & Trust Co.
Yucaipa Valley Colony Sub No. 2 Lot 11, Blk D $14.00

No. 5486—The East Puente Oil. Co.
S E ¼ N E ¼ Sec 14 Tp 3 S R 8 W, 40 a ....$ 7.25
N E ¼ S E ¼ Sec 14 Tp 3 S R 8 W, 40 a ....$ 7.25
S E ¼ N W ¼ Sec 14 Tp 3 S R 8 W, 40 a ....$ 7.25
N E ¼ S W ¼ Sec 14 Tp 3 S R 8 W, 40 a ....$ 7.25

No. 5715—Thorman, Nora D.
Crafton Tract S ½ Lot 6, Blk 28, 5 a ....$ 9.33
All Lot 7, Blk 28, 10 a $18.21

No. 5807—Tetwinkle, Cornelius G.
Town Mentone Lots 16 & 17, Blk 6 ....$ .99
Imp ....$ 4.95
Town Mentone Lots 18 & 19, Blk 6 ....$ .99
Town Mentone Lots 20, 21, 22 & E24 ft Lot 23, Blk 6 ....$ 1.48

No. 6461—Thomas, Jno. K.
R. S. B. 6.41 a part of Lot 1, Blk 89, 6.41 a $16.70

No. 6620—Tadsen, Jos.
N W ¼ Sec 19 Tp 9 N R 2 W, 167.86 a $11.51

No. 7344—Teegarden, Thos. E.
All W 1-3 E 2-3 Sec 16 Tp 11 N R 8 E, 107 a, 20 per cent paid ....$ 1.61

No. 7345—Teegarden, F. W.
W 205 a Sec 16 Tp 11 N R 7 E, 205 a ....$ 7.25

No. 7617—Trepton, Paul T.
S W ¼ Sec 2 Tp 9 N R 5 W, 40 a ....$ 2.30

U

No. 4713—Umpleby, Geo. S.
All Sec 16 Tp 1 N R 12 E, 640 a $16.70

No. 6418—Unholtz, F. A.
Chester D. Sargent Sub of S W ¼ Sec 19 Tp 1 S R 6 W, Lot A, 19 a ....$ 7.25

No. 7060—Utsumi, T. J. Hashimoto.
R. S. B. E 6 a N ¼ N ½ Lot 4, Blk 64, 6 a ....$ 7.25
R. S. B. W 4 a N ½ N ½ Lot 4 Blk 64, 4 a ....$ 5.00

No. 7337—Usery, Wm.
All (ex R. R. & W 205 a) Sec 16 Tp 11 N R 7 E, 410.74 a, 20 per cent paid ....$ 5.10

V

No. 987—Vardle, John P.
Sub Chino Ro. Lot 60 Sec 9 Tp 2 S R 7 W, 10 a $25.25

No. 218—Volk, Josie.
Cuc. Ft. Lands W ½ Lot 20, Sec 15 Tp 1 S R 7 W, 10 a $10.75
Trees ....$ 1.20
Vines ....$ .59

No. 2331—Van Dyke, D. S.
N ½ S E ¼ & N ½ S W ¼ Sec 14 Tp 9, N R 1 E, 160 a ....$ 4.10

No. 2345—Van Dyke, D. S.
N ½ Sec 22 Tp 9 N R 1 E, 320 a $39.20
Imp $22.50
Personal Property $115.94

No. 2664—Vandyke, D. S.
S E ¼ Sec 11 Tp 9 N R 1 W, 160 a $18.50
E ½ S W ¼ N W ¼ S W ¼ SW ¼ S E ¼ Sec 12 Tp 9 N R 1 W, 160 a $18.50
Water Right & Ditch $34.25

No. 3014—Valentine, E. J.
Hesperia, Lot 20, Blk 1....$ .72

No. 3061—Vaughn, Robin W.
N E ¼ Sec 16 Tp 10 N R 3 W, 160 a $11.30

No. 3062—Vaughn, Detie.
S ½ Sec 16 Tp 10 N R 3 W, 320 a $29.30

No. 3078—Viole, Felix & Jules.
S W ¼ Sec 16 Tp 11 N R 4 W, 160 a $11.30

No. 4067—Van Leuven, M. F.
R. S. B. N 735.8 ft Lot 16 Blk 75, 10 a $25.70
Trees ....$ 5.67
Imp $12.60

No. 4339—Vignes, Jno. L.
All Sec 36 Tp 1 N R 22 E, 640 a, 20 per cent paid ....$ 8.60

No. 4348—Vaughn, B. L.
Town Calzona, Lot 9, Blk 27 ..$ .85

No. 4565—Vollmer, Louis B.
E ½ Sec 14 Tp 10 N R 22 E, 320 a, 20 per cent paid ....$ 4.55

No. 5365—Van Buren, Myron & C.
S ½ (ex part sold) Sec 5 Tp 5 N R 5 W, 160 a $11.30
Imp ....$ 4.50

No. 5366—Victor Portland Cement Co.
S ½ N E ¼ & S E ¼ Sec 8 Tp 6 N R 2 W, 160 a $14.90
E ½ N E ¼ S W ¼ & S E ¼ SW ¼ & S ½ S W ¼ S W ¼ & S ½ S E ¼ Sec 8 Tp 6 N R 2 W, 160 a $14.90

No. 5542—Verdugo, Francisco.
Com 30 ft S & 1350 ft of N W cor S W ¼ Sec 4 Tp 2 S R 3 W th N 0 degrees 8 minutes W 621.4 ft to Sly line Co. Road Sly 34 degrees 56 minutes E 649.3 ft S 34 degrees 51 minutes W 855.8 ft N 60 degrees 22 minutes W 587 ft N 12 degrees 2 minutes E 191.4 ft N 55 degrees 18 minutes E 118.26 ft S 98 degrees 6 minutes E 404 ft, 10 a 6.53

No. 6905—Victor Portland Cement Co.
SW ¼ N W ¼ & N W ¼ S W ¼ Sec 9 Tp 6 N R 4 W, 80 a..$10.40
Imp & Mach ....$ 2.46
Personal Property ....$ 3.14

No. 6925—Victor & Eastern R. R. Co.
N W ¼ Sec 34 Tp 6 N R 4 W, 160 a $16.33

No. 7046—Vista Grand Water Co.
Vista Grand Sub Lot 1A, 8 a..$ 8.90
Pumping Plant ....$ 5.25

No. 7612—Vaughn, Robin W.
E ¼ N W ¼ & E ½ Sec 16 Tp 7 N R 5 W, 400 a $27.50
Imp ....$ 3.36

W

No. 34—Whitcomb, L. A.
S. T. L. & W. Co. Lot 225, 13.16 a $29.75

No. 176—Wilson, W. P.
N W ¼ Sec 16 Tp 30 S R 41 E MDM, 160 a ....$ 5.90
S ½ Sec 16 Tp 30 S R 41 E MDM, 320 a $11.30

No. 187—Wilkerson, Emma C.
S. T. L. & W. Co. S. B. L. Lot 191, 10 a $29.61
Trees $17.44
Personal Property $2.59

No. 334—Warren, J. H. W.
Town Crestmore, Lot 12, Blk 63 $ 1.31

No. 537—Weysser, Herman.
S ½ S W ¼ N E ¼ S W ¼ Sec 33 Tp 1 N R 5 W, 5 a ....$ 3.32

No. 557—Wheeler, E. M.
S. T. L. ¼ W. Co. N. B. L. N Ely 5 a Lot 96, 5 a ....$ 9.62

No. 567—Whiteman, J. S.
Lots 9, 10 & 14, Sec 19 Tp 2 N R 5 W, 120 a $27.91
Imp ....$ .91
Trees ....$ .55

No. 675—Walker, Edw. L.
Sub Chino Ro. Lots 7 to 10 Sec 15 Tp 2 S R 7 W, 38 a $14.21
Sub Chino Ro. Lots 1, 2, 3, Sec 16 Tp 2 S R 7 W, 30 a $17.82
Sub Chino Ro. Lots 14, 15 16, Sec 16 Tp 2 S R 7 W, 30 a....$17.82
Imp ....$ 1.44
Pumping Plant ....$ 7.21

No. 677—Wright, P. B.
Sub Chino Ro. Lots 2 & 15 Sec 8 Tp 2 S R 7 W, 20 a $37.61
Imp ....$ 3.07
1-3 int Pumping Plant ....$ 3.07
Personal Property ....$ 2.79

No. 1683—Wolf, A. C. & S. C.
Sub Chino Ro. S ½ Lot 12 Sec 6 Tp 2 S R 7 W, 5 a ....$ 9.76

No. 1086—Wildman, R. M.
Sub Chino Ro. N 540 ft Lot 32 Sec 12 Tp 2 S R 8 W, 7 a $10.60

No. 1499—Wilcox, W. W.
R S B S 7a W 14.02a S of R R Lot 1 Blk 66, 7a....$10.22

No. 1817—Woolman, Georgiana.
Industrial Tract No. 2, Lot 5, Blk 2 ....$ 1.39

No. 2184—Whitney, F. W.
Cuc. Ft. Lands S W ¼ Lot 13 Sec 9 Tp 1 S R 7 W, 5 a....$ 5.62

No. 2271—Williams, D. O.
Beg 1042.ch N & 130 ft W of S E cor Sec 3 Tp 1 S R 7 W S 132½ ft to N W cor of Kincaid lands S 25 ft W along W line of Kincaid land 35 ft W 19.28 ft N 182.2 ft E 54.28 ft to beg ....$ 1.82
Imp ....$ 3.62

No. 2373—Wilde, Francis B.
N ½ Sec 28 Tp 2 N R 2 E, 320 a $14.00

No. 2461—Wade, R. L.
N W ¼ S W ¼ Sec 18 Tp 1 N R 6 W, 40 a ....$ 9.95

No. 2471—Woolwine, W. D.
W ½ N W ¼ Sec 23 Tp 1 N R 6 W, 80 a $28.85

No. 2597—Whitemore, J. E. & O. C. Link.
Etiwanda Colony Lands, Lot 2, Blk D, 10 a ....$ 4.91
Etiwanda Colony Lands, Lot 7, Blk D, 10 a ....$ 4.91
Etiwanda Colony Lands, Lot 10, Blk D, 10 a ....$ 4.91

No. 2662—Wildrick, Jas.
N ½ Sec 16 Tp 9 N R 1 W, 320 a, 20 per cent paid ....$ 3.20

No. 2706—Warren, Ellen C.
S W ¼ N W ¼ S E ¼ Sec 20 Tp 1 S R 2 W, 10 a or Lot 8, Blk 21, Mentone ....$ 3.12

No. 2719—Wright, S. B.
S ½ N ½ S W ¼ Sec 26 Tp 1 N R 7 W, 40 a $27.50
S ½ N ½ S E ¼ Sec 26 Tp 1 N R 7 W, 40 a $27.50

No. 2722—Wolf, M. P.
N W ¼ Sec 16 Tp 1 N R 7 W, 160 a $29.30

No. 3002—Warden, C. D.
Hesperia S ½ Lot A, Blk 114, 5.48a ....$ 2.21
Hesperia, Lot B, Blk 114, 6.51a..$ 2.31

No. 3006—Wallis, Miss Georgia.
Town Hesperia, Lot 20, Blk 4..$ 1.07

No. 3008—Widney, R. M.
Hesperia, Lots 3 & 4, Blk 15..$ 1.66

No. 3010—Wills, Otto.
S E ¼ Sec 2 Tp 4 N R 5 W, 160 a $11.83
Imp $2.35

No. 3064—Walker, Mrs. Mae E.
S E ¼ S W ¼ Sec 34 Tp 11 N R 5 W, 40 a ....$ 4.10

No. 3080—Walker, T. J.
N W ¼ Sec 4 Tp 9 N R 3 W $14.90
Imp $22.50

No. 3446—Wilson, Laura J.
N 172 ft S 600 ft W 150 ft S W ¼ SE ¼ Sec 33 Tp 1 N R 3 W $ 3.72
Imp ....$ 1.92

No. 3697—Walker, Nannie.
E ½ N E ¼ Sec 19 Tp 8 N R 4 W, 40 a ....$ 1.53
W ½ N W ¼ Sec 20 Tp 8 N R 4 W, 40 a ....$ 1.53

No. 3996—Whitlock, S. W.
Part Lot 113, Blk 75 R. S. B. Com S E cor Lot 27 Loma Linda Home Tr th W 50 ft S 81 ft S Ely to pt of beg N to beg ....$ 1.28

No. 4126—White, Jas. B.
Townsite Del Rosa, Lot 6, Blg 1 $ 1.22
Imp ....$ 2.46

No. 4128—White, Delores.
Townsite Del Rosa, Lots 7 & 8, Blk 1 ....$ 1.22

No. 4266—Wright, J. C. & Mae V. Unholz.
N W ¼ N E ¼ Sec 34 Tp 1 S R 7 W, 40 a $17.40
N E ¼ N E ¼ Sec 34 Tp 1 S R 7 W, 40 a $17.40

No. 4361—Wilson, P. E.
McWilliams Sur Needles, Lots 3 & 4, Blk 10 ....$ 5.56

No. 4387—Wilson, J. O.
All Sec 16 Tp 1 N R 15 E, 640 a, 20 per cent paid ....$ 3.77

No. 4406—Woodruff, C. H.
S E ¼ N W ¼ Sec 35 Tp 11 N R 21 E & Fr S E ¼ Sec 35 Tp 11 N R 21 E, 153.40 a(20 per cent paid $13.15

No. 4564—Wade, Wm. A.
N ½ S W ¼ S E ¼ S W ¼ & Fr S W ¼ S W ¼ Sec 35 Tp 11 N R 21 E, 150.95 a $10.61

No. 4651—Wing, Walter D.
Town Calzona, Lot 11 Blk 6....$ 1.12

No. 9652—Ward, Harry E.
Town Calzona, Lot 11, Blk 22 ..$ 1.12

No. 4653—Ward, Ben C & R. H. Davis.
Town Calzona, Lot 12, Blk 2 ...$ 1.12

No. 4920—Warren, A. A.
S ½ S E ¼ or Lots 15 & 16, Sec 2 Tp 2 S R 1 W, 77 a ....$ 6.82

No. 4986—Witter, Jas.
Monte Vista Tract No. 2, Lot 3, Blk 25, 5 a $12.71

No. 5033—Wimmer, Florence M.
Claremont Orange Tract, Lot 43, 10 a $27.16
Claremont Orange Tract, Lot 58, 10 a $36.05

No. 5165—Wood, A. L.
Claremont Orange Tract, Lot 28 $22.71

No. 5173—Walcott, H. E.
San Antonio Tract W 2 a S W ¼ Lot 21, 2 a ....$ 3.60
San Antonio Tract E 8 a S W ¼ Lot 21, 8 a $21.23

No. 5212—Webb, Chas. E.
San Antonio Tract N ½ S W ¼ Lot 19, 5 a $31.60

No. 5330—Wilkins, Mary et al.
S W ¼ S E ¼ Sec 6 Tp 6 N R 4 W, 40 a $2.75

No. 5447—Wittfield, G Heirs.
N ½ S W ¼ S W ¼ Sec 23 Tp 1 S R 2 W, 20 a ....$ 9.50

No. 5670—Whitcomb, Clara E.
W. Redlands Nly 62 ft Lot 11.
W. Redlands Sly 36 ft lot 12...$12.90
Imp ....$ .32

No. 5867—Wood, Caroline M.
Crafton Tract Lot 4, Blk 22....$11.11

No. 6013—Wilcox, W. W.
S. T. L. ¼ W. Co. S. B. L. E ½ Lot 150, 10 a ....$ 8.21

No. 6567—Whitaker, Chas.
N E ¼ S E ¼ S W ¼ Sec. 4 Tp 2 S R 4 W, 10 a $42.82
Trees 29.01

No. 6638—Walsh, Geo. M.
Und ½ E 30 a N E ¼ N E ¼ Sec 33 Tp 1 S R 6 W, 15 a....$ 5.50
Und ½ S ¼ N E ¼ Sec 33 Tp 1 S R 6 W, 40 a $13.85

No. 6821—Works, Lewis R.
O. Sim Survey El Rincon Ro Beg at a point marked S W th E with bo line said survey 80 ch to E line of grant th N 38.36 ch to post E R No. X th with old line said grant 80 ch to post E R No. X S 38.36 ch, 307 a..$228.31
Imp $20.25
2-7 int Stewart Ditch ....$ 2.39
2 Pumping Plants $40.50

No. 6886—Wilber, W. R.
N E ¼ Sec 36 Tp 5 N R 5 W, 160a $12.36

No. 6887—Wilber, Earl.
S E ¼ Sec 36 Tp 5 N R 5 W, 160 a $12.36

No. 6933—Widney, R. M.
Und ½ int E ½ N E ¼ Sec 32 Tp 6 N R 4 W, 80 a ....$ 6.43
Und ½ int N W ¼ N E ¼ Sec 32 Tp 6 N R 4 W, 40 a ....$ 3.45

No. 7004—Waters, J. W. Heirs.
12 hours McKenzie Ditch....$ 4.02

No. 7294—Walchalk, Jno.
N W ¼ Sec 3 Tp 10 N R 3 W, 160 a $16.70

No. 7338—Willis, Sarah A. K.
All Sec 16 Tp 10 N R 2 E, 640 a, 20 per cent paid ....$ 7.20

No. 7339—Warfield, Jno. G.
S E ¼ Sec 36 Tp 10 N R 1 E, 160 a ....$ 8.90
W ½ & N E ¼ Sec 36 Tp 10 N R 1 E, 480 a $25.70

No. 7340—Williams, Thos.
E ½ N W ¼ Sec 32 Tp 10 N R 2 E, 80 a ....$ 5.90
E ½ S W ¼ Sec 32 Tp 10 N R 2 E, 80 a ....$ 5.90
N W ¼ N E ¼ Sec 32 Tp 10 N R 2 E, 40 a ....$ 5.00
Imp ....$ 6.75

No. 7352—Williams, Thos.
Patented Mining Claims in San Bdno Co.
Altura Lode, 16.36 a $11.75
Alpine Lode, 20.66 a $11.75
Eros, 20.18 a $11.75
Codmanite Lode, 15.96 a $11.75
Canyon Grade Lode, 19.27 a $11.75
Myrtle Lode, 20.32 a $11.75
All in Secs 19, 20, 30 & 32 Tp 10 N R 2 E.
Mill Site Eros Claim, Sec 32 Tp 10 N R 2 E.
Mill Site Altura Lode Sec 32 Tp 10 N R 2 E.
Mill Site Canyon Grade Sec 32 Tp 10 N R 2 E.
Mill Site Alpine Claim Sec 31 Tp 10 N R 2 E.
Mill Site Myrtle Claim Sec 32 Tp 10 N R 2 E.
Mill Site Colmanite Claim Sec 32 Tp 10 N R 2 E $11.75
Imp & Mach $67.50
Vermillon $11.75
Constitution $11.75
Valcour $11.75
Mascot $11.75
Personal Property $12.50

No. 7361—Walch, A. E.
Silver Lake Townsite, Lot 11, Blk 16 in Sec 22 Tp 15 N R 8 E, ...$ 1.05
Imp ....$ 1.11

No. 7449—Whitney, Martha.
Yucaipa City, Lot 12, Blk 69...$ 1.54

No. 7451—Walton, Rebecca.
Yucaipa City, Lots 2 & 3, Blk 74 ....$ 1.31

No. 7526—Watkinson, J. H. T.
All Sec 36 Tp 26 S R 40 E, MDM, 640 a $14.90

Y

No. 1294—Y. M. C. A. of San Bdno.
E ½ E ½ N W ¼ N of R. R. Sec 7 Tp 1 S R 4 W, 33 a....$52.86
Imp ....$ 5.98
Trees $46.30

No. 1615—Yza, Julian.
S ½ a of N 2 a of Agua Mansa Rd R S B Lot 1 Blk 89 ½a......$ 1.98
Imp ....$ .72

No. 1956—Ybarra, F. P.
W 50 ft E 202 ft N 150 ft S W ¼ S W ¼ Sec 2 Tp 1 S R 3 W $ 1.06
Imp ....$ 1.18

No. 2193—Yorba, Mrs. E.
No. Cuc. Town Lots 1 & 2, Blk 54 ....$ 2.03
Imp ....$ .62

No. 2857—Yeend, Jno. I.
Cuc, Hd. Assn. Lots 7, 8 & 9, Blk 23, 60 a $61.25

No. 4514—Yoshizu, T.
Denairs Sub No. 2 Lots 41 & 42, Blk 48 ....$ 2.51

No. 5452—Young, L. B. & M. I. Trustees.
Yucaipa Valley Colony Sub No. 1 W ½ Lot 9, Blk C, 5 a ....$ 5.00

No. 6490—Yza, Julian.
S ½ a N 2 a South of Agua Mansa Road R S B. Lot 1, Blk 89, ½ acre ....$ 1.05

No. 7015—Yerxa, Thos. E.
West Highland Lot 1, Blk 1, 10 a
West Highland Lot 2, Blk 1, 10 a
West Highland Lot 3, Blk 1, 10 a
West Highland Lot 4, Blk 1, 10 a
West Highland Lot 5, Blk 1, 10 a $28.07

No. 7515—Young, Basil J.
All Sec 36 Tp 31 S R 43 E, M D M, 640a 20 per cent paid..$ 3.41

Z

No. 106—Ziegler, W. Floyd.
All Sec 16 Tp 5 N R 14 E 640a, 20 per cent paid....$ 7.71

No. 1866—Zimmerman, M.
Chicago Sub to Redlands Lot 11 Blk 16....$ .87

No. 2601—Zettmaier, Mary.
Hesperia, N ½ Lot B Blk 107, 5½a ....$ 2.21

No. 4401—Zimmerman, Jno.
E ½ Sec 36 Tp 5 N R 24 E 320a, 20 per cent paid....$ 2.12

No. 4575—Zachariah, Wm.
Denairs Sub Needles Lots 69, 70 & 71 Blk 48....$ 6.82
Imp. ....$ 6.32

San Bernardino City

A

No. 8806—Allison, W. F.
Inez Johnson Sub Und ½ Lot 13 Blk 3 ....$ 2.02

No. 9013—Acevedo, Domingo.
5a Sur R S B 50x129.87 ft Lot 12 Blk 11....$ 2.02

No. 10570—Anderson, Thos. I.
Inez Johnson Sub Lot 32 Blk 1.$ 3.11
Inez Johnson Sub Lot 33 Blk 1.$ 3.11
Imp. $13.16

No. 10574—Anderson, Maud.
Dunn & Black Sub Lot 3 Blk B.$ 2.67
Dunn & Black Sub Lot 4 Blk B.$ 2.67

No. 10661—Acune, Geo.
Philbrooks Sub (Ex E 14 ft) Lot 10 ....$ 3.78

No. 10605—Albert, J. E.
Bungalow Add No 2 Lot 2 Blk M $2.23

B

No. 8008—Barnes, Loretta E.
Woods Sub No 2 Lot 9 Blk 1..$ 3.65
Imp. ....$ 8.68

No. 8011—Bottlier, A. G.
Paddock Add Lot 9 Blk 1....$ 1.72
Paddock Add Lot 10 Blk 1....$ 1.72
Imp. $10.23

No. 8012—Bottlier, A. C.
Santa Fe Tract Lot 4....$ 2.54
Imp. $12.28
Santa Fe Tract N 30 ft Lot 5..$ 2.03
Imp. $13.30

No. 8195—Baker, W. H.
E of Creek N 50 ft Lot 1 Blk 34 ....$18.05
Imp. $24.55
Personal Property ....$ 2.83

No. 8436—Barrows, E. A et al.
Bedford Bros Sub Lot 6 Blk 4..$ 2.67
Imp. $12.28
Bedford Bros Sub Lot 7 Blk 4..$ 2.67
Imp. $12.28

No. 8465—Bodkin, Mrs. W. G.
The Peppers Lot 11 Blk A....$ 4.89

No. 8480—Boyd, R. A.
Moser & Meyer Sub Blk 33 R S B Lot 3....$ 3.77

No. 8506—Bell, H. J et al.
W 50 ft S ½ Lot 3 Blk 49....$ 9.26

No. 8596—Bennett, Jerome.
5a Sur R S B E 82 ft W 190 ft S ½ Lots 3 & 4 Blk 14......$ 7.06
7a Sur R S B Pt Lots 3 & 16 Blk 14 beg S line Central Ave 825 ft E from Mt Vernon Ave E 100 ft S 180 ft E 140 ft S 345 ft W 240 ft N to beg......$13.66
Imp. $18.40

No. 8847—Brown, W. E.
The Peppers Lot 15 Blk D......$ 4.42

No. 8853—Buck, J. B.
Murray & Payne Sub Lot 8 Blk A ....$ 2.67

No. 8861—Burkey, Mahlon.
Baley Tract Lot 29 Blk H......$ 2.67

No. 11002—Barett, Anna, Estate.
Com 192¾ ft E S W cor Blk 4 N 100 ft E 100 ft S 100 ft W 100 ft $20.22
E 45 ft S 100 ft W 193 ft Lot 2 Blk 4....$ 7.06

C

No. 9070—Carillo, A.
Keystone Tract Lot 7 Blk 2....$ 3.78
Imp. ....$ 1.73

No. 9073—Casner, Albert.
Halls Sub Brown Tract Lots 5 to 8 Blk F....$ 5.09

No. 9087—Clapp, Afton G.
Hart Tract Lot 22....$ 2.03
Hart Tract Lot 48....$ 2.03

No. 9088—Clapp, Alo B.
Hart Tract Lot 47....$ 3.78
Imp. ....$ 4.37

No. 9098—Colliver, Mrs. F. E.
Garner Tract Lot 10 Blk 4......$ 3.78

No. 9100—Cooper, Mary J.
St Elmo Add Lot 12 Blk 31....$ 1.35

No. 10088—Carmen, C. C.
Woods Sub No 2 S 40 ft Lots 8 & 9 Blk 3....$ 3.99
Imp. $13.16

No. 10100—Chapton, Louie R.
Murray & Payne Sub Lots 5 & 10 Blk K....$ 2.54

No. 10112—Cocks, R. E.
Withers Sub Lot 2 Blk 6.......$ 8.17

No. 10138—Cullen, Jas.
5a Sur R S B Pt Lots 1 & 2 Blk 15 Com at pt on S line Lot 2 Blk 15 169 1-3 ft E of S W cor of the unsub pt of Wallace Sub th N 157 ft E 40 1-3 ft S to 1st S W to beg....$ 9.21

No. 10174—Cole, Chas. A.
W 120 ft (Ex W22.4 ft N 60 ft) & (Ex W 75x88½ ft) N of R R Lot 7 Blk 14 & W 135 ft Lot 8 Blk 14....$ 8.17

No. 10178—Collins, H. A.
Woods Sub No 2 Lot 4 Blk 1..$ 5.97
Imp. ....$ 1.73

No. 10179—Collins, R. H.
5a Sur R S B E 4½a Lot 2 Blk 3, 4½a....$26.81
Imp. $19.72
Personal Property ....$ 2.83

No. 10624—Crosby, L. L.
S 55 ft W 99.33 ft N of Court St Lot 4 Blk 22....$ 8.69
Imp. $22.52

No. 10631—Conger, W. S.
Wthers Sub Lot 9 Blk 6........$ 5.74

No. 10634—Callaher, E. F.
5a Sur R S B Com 768.96 ft E of S E cor of Mt Vernon & Bese Line E 240 ft S to 11th St W 240 ft No to beg Real Estate & Imp $1100, Soldiers Exemption $1000, Balance $100..$ 4.87
Personal Property ....$ 1.65

No. 10697—Care, Clara V.
Bedford Bros Sub S 100 ft Lot 1 Blk 4....$ 2.67

No. 11013—Carter, Eda.
Bungalow Add Lot 1 Blk 1......$ 2.67

D

No. 7861—Davis, Emmaline M.
The Palms Lot 1 Blk E.........$ 2.86

No. 8545—Dustin, Martha.
5a Sur R S B Com 322.26 ft S & 106 ft E of N W cor Lot 1 Blk 2 S 131 ft E 50 ft N 131 ft W 50 ft....$ 1.31
Imp. ....$ .50

No. 8797—Dalldorf, M. E.
N 145 ft Lots 7 & 8 Blk 49....$10.73
Imp. ....$ 6.11

No. 8884—Daley, F. B.
Sub Blk 55 Lot 4....$ 5.61
Imp. $14.33

No. 8913—Dalldorf, Chas. M.
Corbett Tract Lot 6 Blk 1......$ 3.05
Imp. $12.28
Murray & Payne Sub Lots 2 & 3 Blk B....$ 2.54

No. 9127—De Dodson, R. F. S.
5a Sur R S B S 75 ft N 225 ft W 150 ft Lot 10 Blk 34......$ 2.54
(Ex 150x225 ft in N W cor) Lot 10 Blk 34....$16.88

No. 9150—Desdria, Albina.
Bedford Bros Sub Lot 3 Blk 2..$ 2.67
Imp. ....$ 1.73

No. 9157—Dexter, Geo. H.
Wozencraft Place Lot 9 Blk A..$ 2.03
Wozencraft Place Lot 10 Blk A.$ 2.03

No. 9161—Dostal, Juan.
Bungalow Add Lot 2 Blk A....$ 2.02
Bungalow Add Lot 27 Blk A....$ 2.02
Bungalow Add Lot 16 Blk B....$ 2.02

No. 9164—Devening, Mia E. C.
Hart & Marshall Sub Lot 2 Blk 3 ....$ 5.97

No. 10218—Downey, Mary.
N 25 ft S 100 ft W 130 ft Lot 3 Blk 11....$ 3.78
Imp. ....$ 8.71

No. 10219—Downey, W. A.
Lot 7 Blk 33....$ 3.78

No. 10221—Dennis, Allison H.
F M Johnson Sub Lot 1........$ 4.08
Imp. $15.35

No. 10222—Demaree, Belle B.
E 50 ft W 74 ft S 140 ft Lot 2 Blk 25....$ 5.61
Imp. ....$ 7.16

E

No. 8222—Emery, O. L.
E 104 ft S 148 ft Lot 1 Blk 30.$87.75
Imp. $109.67

No. 10648—Esler, Lisle.
Waters Sub Blks 7 to 10 S 45 ft Lot 15 Blk 8....$ 5.97
Imp. $26.31
Personal Property ....$ 9.86

F

No. 10233—Flory, G. M.
E 50 ft Lot 3 Blk 49....$ 9.21
Imp. $35.10
Personal Property ....$ 1.65

No. 10238—Foley, Electa J.
Daley Tract Lot 13 Blk G......$ 1.65

DELINQUENT TAX LIST.

Owner's name and description of property. — Taxes, percentage and costs.

No. 10243—Forston, May V.
Moser & Meyer Sub Blk 33 R S B Lot 4........$ 3.11
Imp. $15.35

No. 10255—Fitz, David G.
Carter Tract Lot 24 Blk 1......$22.42
Imp. $130.61
Personal Property ....$ 2.83

No. 10284—Feeley, Jno.
Borens Sub Lots 2 & 3 Blk G..$ 3.56
Imp. ....$ 4.59

No. 10292—Faber, Gustav.
5a Sur R S B E ½ Lot 13 & E ½ S 5a (Ex 122 ft E ½ Lot 13) Lot 14 Blk 33........$35.60

No. 10662—Fisher, B. F.
Allens Sub Lots 3, 4, 15, 16 Blk 18 R S B Lots 1 & 2 Blk 3.$ 7.06

No. 10682—Frazer, W. G.
S 50 ft N 52.3 ft E 104 ft Lot 8 Blk 30........$ 8.69
Imp. ....$ 8.19

No. 10687—Fording, David.
Lots 7 & 8 Blk 65........$44.36
Imp. ....$ 4.37

G

No. 10319—Garcia, Y. J.
Daley Tract Lot 11 Blk H......$ 2.67

No. 10323—Geib, Daniel.
Bungalow Tract No 2 Lot 12 Blk N ....$ 2.67

No. 10327—Gilbert, A. J.
St Elmo Add Lots 9 & 10 Blk 26 ....$ 2.23

No. 10335—Girard, I. C.
E 45 ft W 95 ft N ½ Lot 7 Blk 59........$ 4.18
Imp. ....$ 8.19

No. 10347—Gallegan, A.
Daley Tract Lot 14 Blk H......$ 2.67

No. 10357—Galeron, H.
5a Sur R S B Com 147½ ft E of N W cor Lot 17 Blk 18 E 100 ft S 16 R W 100 ft N to beg ....$ 9.26
Imp. $17.55
Personal Property ....$ 1.65

No. 10675—Griffin, W. H.
7a Sur R S B S of Victor Sub Lot 15 Blk 14, 2a........$ 4.43
Victor Sub Lot 3........$ 4.87
Victor Sub Lot 4........$ 4.87
Victor Sub Lot 7........$ 4.87

No. 10705—Glass, D. R.
Cypress Tract Lots 22 & 23 Blk B ....$ 4.87
Imp. $13.16
Cypress Tract Lot 21 Blk B.....$ 2.67
Personal Property $14.53

H

No. 8050—Higgins, Bridgett.
Garner Tract Lot 21 Blk 3.....$ 4.87
Garner Tract Lot 22 Blk 3.....$ 4.87
Imp. $24.11

No. 8063 Hanaman, B. M.
St Elmo Add Lot 3 Blk 26.....$ 1.35

No. 8074—Ham, J. G.
W 50 ft E 100 ft S 142½ ft Lot 1 Blk 70........$ 5.61

No. 8084—Haile, Smith.
S 134 ft W 99¼ ft Lot 7 Blk 29 ....$ 7.66
Imp. ....$ 1.53

No. 8092—Hackney, Chas. Heirs.
W 47½ ft E 95 ft Lot 2 Blk 38.$ 9.70
Imp. $12.78

No. 8186—Haile, Laura.
Halls Sub Brown Tract Lots 9 to 13 Blk F........$ 5.09
Imp. $20.47

No. 8264—Hodges, Thos.
Cypress Tract Lot 30 Blk A....$ 2.67
Waters Sub Blk 9 R S B Lot 10 Blk 8........$ 2.67

No. 9190—Hernandez, D.
Cypress Tract Lot 2 Blk B......$ 2.67

No. 10404—Hansen, P. A.
J. W. Waters Sub Blk 9 R S B Lots 9 to 18 Blk 12........$15.85

No. 10405—Hansen, N. J.
Bedford Bros Sub Lot 16 Blk 3..$ 2.67

No. 10409—Henry, F. M.
Murray & Payne, All Blk L....$ 1.58
Murray & Payne All Blk M....$ 1.58

No. 10410—Henderson, Alex.
S 50 ft N 100 ft W ½ Lot 8 Blk 54........$10.34
Imp. $13.16

No. 10414—Hight Jas. P.
Beg at pt 20 ft E & 95 ft N of S W cor Lot 7 Blk 11 N 45 ft E 99 ft S 45 ft W 99 ft........$ 926
Imp. $15.39

No. 10430—Hatcher, Minnie E.
7a Sur R S B Pt Lots 3 & 16 Blk 14 beg S line Central Ave 990 ft E of Mt Vernon Ave S 180 ft E 65.69 ft N 180 ft W to beg........$ 5.97
Imp. $18.40

No. 10496—Holt, Florence E.
Neff Ham & Neff Sub Lot 32..$ 4.08
Imp. $12.28

No. 10914—Heap, Farley W.
7a Sur R S B (Ex S 240 ft) Lot 14 Blk 32........$22.42
Imp. $10.96
Personal Property $19.22

No. 10936—Hockaday, D. B.
5a Sur R S B W 247 ft E 259 ft Lot 7 Blk 20........$18.05

I

No. 855—Imhoff, R. E. & Mc A.
Woods Sub No 2 Lot 15 Blk 2 ....$ 3.05
Imp. $10.23
Woods Sub No 2 Lot 14 Blk 2.$ 3.05

No. 8556—Iver, Fred C.
Murray & Payne Sub (Ex E 15 ft) Lot 14 Blk D........$ 2.67

No. 9208—Ins. L. & L. Co.
Withers Sub Lot 6 Blk 8.......$ 2.03

J

No. 8099—Johnson, Alice A.
5a Sur R S B W 87 ft N 150.5 ft Lot 18 Blk 11........$12.54
Imp. ....$ 6.56

No. 8808—Jones, A. D.
Garner Tract Lots 1 & 2 Blk 4.$ 7.07

No. 9210—Jackson, E. W.
Daley Tract Lot 23 Blk A....$ 2.67

No. 9225—Jaeger, P. H.
Hockadays Sub No 1 Lot 9......$ 3.78

No. 9595—Jones, R. J.
Sub Blk 60 Lot 10........$13.66
Sub Blk 60 W 996 ft Lot 11....$ 3.11

K

No. 7877—Kennedy, J. R. Jr.
Frazer Sub Lot 13 Blk A......$ 3.80

No. 7878—Kennedy, Jno. R.
Frazer Sub Lots 18 & 19 Buk A..$12.65
Imp. $17.20
Frazer Sub Lot 16 Blk A.......$ 6.56
Frazer Sub Lot 17 Blk A.......$ 6.56
Frazer Sub Lot 20 Blk A.......$6.56
Frazer Sub Lot 21 Blk A.......$6.56
Personal Property $65.30

DELINQUENT TAX LIST.

Owner's name and description of property. — Taxes, percentage and costs.

No. 7907—Kemp, Mrs. Grace.
Highland Heights Lot 10, Blk D.$ 2.72
Highland Heights Lot 11 Blk D.$ 2.72

No. 8278—Kennedy, W. J.
Murray & Payne Sub Lot 7 Blk E ....$ 3.10

No. 8564—Kreiger, L. C.
Bungalow Add No 2 Lot 11 Blk M ....$ 2.23

No. 8567—King, Fay D.
Garner Tract Lot 8 Blk 1......$ 3.78

No. 10449—Kelly, J. H.
N 50 ft S 100 ft W 140 ft Lot 4 Blk 48........$ 7.50

No. 10459—Kennedy, Mary H.
Moser & Meyer Sub Lot 7......$ 3.78
Imp. $15.35
Personal Property ....$ 1.65

No. 10851—Kennedy, Jas.
San Bdno Home Bldg Co Add Lots 21 & 22 Blk 1........$ 3.56

L

No. 7872—Lemon, W. F.
The Palms Lot 24 Blk F........$ 7.56
Imp. $18.21
Personal Property ....$ 1.57

No. 9549—Lowe, Mrs. Carrie L.
S 48.8 ft E 148½ ft Lot 1 Blk 58 ....$11.46
Imp. $35.10

No. 9564—Lewis, Violet B.
Arrowhead Ave Tract Lot 7......$ 1.72

No. 9581—Logsdon, C. G.
½ Int E 45 ft W 60 ft Lot 6 Blk 18........$ 9.26
Imp. ....$ 8.76

No. 9582—Lonergan, Anna B.
Woods Sub No 2 Lot 7 Blk 2..$ 6.41

No. 9583—Lohr, W. P. C.
Sunset Heights Lot 3........$ 3.78

No. 9584—Long, Chas. R. Jr.
Daley Tract Lot 12 Blk D......$ 2.67

No. 9606—Lee, O. B.
Miller & McKenney Tract Lot 1.$ 3.05

Mc

No. 8608—McCall, Jno D.
5a Sur R S B N 30 ft W 140 ft W ½ Lot 1 Blk 10........$ 3.26
Imp. ....$ 6.14
Hospital Tract E 138 ft Lot 19.$ 7.66
Imp. $13.30

No. 9172—McMains, Guy.
5a Sur R S B Com 825 ft E of intersection E line Central Ave & W line Mt Vernon Ave S 525.08 ft E 248.5 ft N 345 ft W 148.53 ft N 180 ft W 100 ft pt Lots 3 & 4 Blk 14........
Imp
Part Lots 3 & 16 Blk 14 Real Estate & Imp $1100, Soldiers Exemption $1000, Balance $100....$ 4.87
Personal Property $10........$ .95

No. 9698—McDougall, M. D.
E of Creek N 50 ft S 100 ft Lot 1 Blk 34........$ 5.09
Imp. ....$ 7.16

No. 9712—McFarland, Thos. I. Jr.
W 70 ft E 140 ft S 136 ft Lot 1 Blk 46........$12.78

No. 10762—McIntyre, R. L.
City San Bdno E 10 ft N 122 S of Court St Lot 3 Blk 22.....$20.97
W 50 ft E 192 ft Lot 8 Blk 22.$10.73
Imp. ....$ 7.16

No. 10846—McNeil, C. A.
Murray & Payne Sub Lot 7 Blk B ....$ 2.54
Imp. $14.33

M

No. 8584—Mann, Sam'l.
Bedford Bros Sub Lots 9 & 10 Blk 4........$ 4.87

No. 9232—Minijares, V.
Daley Tract Lots 10 to 14 Blk E ....$ 7.06

No. 9242—Moreno, J. C.
Gatch Tract Lots 17, 18 & 19 Blk C ....$ 7.06
Imp. $13.16

No. 9245—Morgan, Frances D.
Keystone Tract Lot 23 Blk 1..$ 4.08
Imp. ....$ 5.11

No. 9248—Mosher, L. P.
Daley Tract Lots 17 & 18 Blk E $5.69
Imp. ....$ 1.01

No. 9272—Meacham, Mrs. W. E.
Hart & Marshall Sub S 10 ft Lot 10 Blk 4........$ 2.23

No. 9295—Morris, Julia.
Whites Sub Lot 4 Blk H......$ 2.23

No. 9337—Mears, T. B.
Base Line Add Lots 1 & 4 Blk 5 ....$ 2.54
Imp. ....$ 8.19

No. 9340—Meinberg, Mrs. M.
S 50 ft N 150 ft E 125 ft Lot 1 Blk 41........$ 4.59
Imp. ....$ 7.16

No. 9629—Mecham, Lucy.
S 50 ft N 100 ft W ½ Lot 3 Blk 26 ....$ 5.61
Imp. $17.39

No. 9633—Metz, Chas. E.
Com on W line of Seeley Ave 148 ft N of 6th N 59 ft W 136 ft S 59 ft E to beg......$ 7.06
Imp. $21.92

No. 9641—Moellering, R. H.
Withers Sub Lot 6 Blk 5........$ 3.56
Imp. ....$ 6.14

No. 9650—Moore, Minnie.
R S B E 50 ft W 420 ft N 140 ft Lot 18 Blk 14........$ 4.43
Imp. $13.16

No. 9669—Moretti, Achille.
Tompkins Sub Lot 3 Blk 1....$ 3.36
Imp. $14.33

No. 9671—Moran, J. L.
E 49½ ft S 141.5 ft Lot 2 Blk 70 ....$ 9.21

No. 11000—Moore, Georgia M.
W 95 ft N 106 ft Lot 3 & N 100 ft E of Creek Lot 4 Blk 51.$ 7.06
Imp. ....$ 9.84

N

No. 7860—Norwood, Joe C.
Arowhead Ave Tract Lot 17....$ 3.13

No. 9300—Neff, L. W.
Allens 2d Add Lot 10 Blk 1..$ 3.78

No. 9350—Narramore, Jennie H.
E 73½ ft Lot 7 Blk 63........$11.46
Imp. ....$ 4.37

No. 9372—Nickerson, W. F.
Hockadays Sub Lot 13........$ 4.08
Imp. ....$ 2.04

No. 10781—Nett, Marion.
5a Sur R S B Lot 1 N 212.25 ft Lot 2 & all Lot 11 & all 12 Blk 7, 14a........$29.16

No. 10785—Nance, J. W. & E. F.
W 50 ft E 125 ft N ½ Lot 2 Blk 41........$ 5.97
Imp. $15.35

DELINQUENT TAX LIST.

Owner's name and description of property. — Taxes, percentage and costs.

O

No. 8299—Dieda, Macario.
5a Sur R S B Som 206 ft N & 200 ft E of S W cor Lot 12 Blk 11 E 100 ft N 247 ft W 100 ft S 247 ft ....$ 3.78

No. 8309—Owens, C. W.
Ward & Courtney Sub Lot 30..$ 3.56
Imp. $11.25

No. 8315—O'Connor, John.
Fairbanks Sub Blk 1 H S R Lot 6 Blk B........$ 3.10

No. 8613—Oliver, Margaret et al.
W 40 ft E 176.85 ft N 145 ft Lot 6 Blk 54........$ 5.09
Imp. ....$ 9.21

No. 8618—Otto, Jno. W.
Murray & Payne Sub Lot 10 Blk E ....$ 2.67
Murray & Payne oLt 11, Blk E.$ 2.67
Imp. ....$ 3.28

No. 10800—Osbrink, Alfred.
Com 15 ft N & 250 ft E of S W cor Lot 4 Blk 60 N 142½ ft E 50 ft S 142½ ft W 50 ft to beg.$ 4.79
Imp. ....$ 6.14

P

No. 8643—Parkhurst, Perlie.
Keystone Tract Lot 24 Blk 2....$ 3.78

No. 8649—Ponce, Dionicio.
Santa Fe Tract Lot 19........$ 3.11

No. 9385—Preston, C. W.
Hockadays Sub No 2 E 10 ft & 10 ft N side Lot 14, all.$ 3.78
Lot 13 ....$ 3.78
Imp. $13.15

No. 9388—Preciado, A. P.
N ½ Lot 4 Blk 65........$ 7.66
Imp. ....$ 6.14

No. 9736—Perkins, B. I.
Moser & Meyer Sub Lot 1......$ 3.78

No. 9739—Peck, Guy.
Hart & Marshall Tract Lot 14 Blk 4 ....$ 7.06
Imp. $17.55

R

No. 8336—Rudell, Geo. W.
W 63 ft E ½ Lot 2 Blk 52.....$12.78
Imp. $10.23

No. 8667—Ryan, J. J.
Keystone Tract Lot 10 Blk 1....$ 2.03

No. 8669—Russell, G. L.
Garner Tract Lot 16 Blk 4......$ 4.21

No. 8688—Reed, W. H.
Allens 2d Add S ½ Lot 11 Blk 1 ....$ 1.79
Philbrooks Sub W 100 ft Lot 12.$ 2.46

No. 9418—Roberts, A. N.
Allens Sub Lots 3, 4 15, 16 Blk 18 R S B Lot 20 Blk 1..$ 3.78

No. 9433—Ruiz, Ernest.
Base Line Add Lots 23 & 26 Blk 9 ....$ 4.87

No. 9435Robinson, R. D.
Base Line Add Lots 1 & 4 Blk 8 ....$ 4.87

No. 9442—Rameriz, J. A.
Whites Add Lots 11 & 12 Blk B ....$ 2.74

No. 9754—Ramsey, W. E.
Fussell Sub Lots 8 & 9 Blk 34 R S B Lot 4 Blk 1........$10.34

No. 9756—Randig, E. A. & Newton, W. G.
S ½ Lots 7 & 8 Blk 49........$15.85
Imp. $13.15

No. 10813—Rose, W. K.
E 79½ ft W 139½ ft N 182 ft Lot 7 Blk 57........$11.46
Imp. ....$ 6.56

No. 10818—Robinson, Luke.
Bedford Bros Sub Lot 8 Blk 4.$ 3.11
Imp. ....$ 4.37

No. 11001—Robson, Jane A.
Turrell Acres Lot 12........$ 4.87

S

No. 8354—Sandell, Oliva S.
E 50 ft W 100 ft S 140 ft N 160 ft Lot 3 Blk 25........$ 4.87

No. 8695—Shaw, G. A.
Allens Sub Lots 3, 4, 15, 16 Blk 18 R S B Lot 21 Blk 1....$ 3.78

No. 8700—Seccombe, W. C.
S 60 ft Lot 8 & S 60 ft E 100 ft Lot 7 Blk 61........$12.78
Imp. $14.33

No. 8702—Schluyler, F. H.
Sub Blk 67 City Lot 33........$ 3.56
Imp. ....$ 7.17

No. 8715—Scarmella, Peter.
Inez Johnson Sub Lots 10 & 11 Blk 1........$ 5.74
Imp. $15.35

No. 8903—Sweet, Mary J.
St Elmo Add Lot 4 Blk 26....$ .80

No. 8923—Securtiy Inv Co.
Garner Tract Lot 2 Blk 6......$ 3.78
Santa Fe Tract Lot 14........$ 3.34

No. 8959—Stedwell, Chauncey.
Nortin & Hay Sub W ¾ Lot 6 & E ½ Lot 7........$11.46
Imp. $41.65

No. 8975—Stockton, I. D.
Garner Tract Lots 6 & 7 Blk 2..$ 8.17
Imp. $17.55

No. 9007—Stutheit, A. W.
Garner Tract Lot 21 Blk 1....$ 3.98

No. 9010—Souther, W. W.
5a Sur R S B Beg 70 ft W of N E cor Lot 16 Blk 16 S 150 ft W 50 ft N 150 ft E 50 ft..$ 3.05
Imp $10.21

No. 9420—Swan, S. H.
Harris Sub Lot 2........$ 4.59
Imp. ....$ 8.69

No. 9806—Stephens, Mrs. Druzilla.
Dunn & Black Sub Lot 5 Blk A.$ 1.72
Imp. ....$ .81

No. 9811—Starks, C. J.
Withers Sub Lot 11 & W ½ Lot 10 Blk 3........$ 5.31
Imp. ....$ 4.37

No. 9833—Seymour, F. M.
Martin Tract Lot 13 Blk 2....$ 2.67

No. 9844—Sherlock, Geo. K.
Hart & Marshall Sub Lot 15 Blk 4 ....$ 7.06
Personal Property ....$ 7.52

No. 9867—Stephenson, Anna J.
E 50 ft S ½ Lot 2 Blk 41......$ 9.26
Imp. $35.10
S. 70 ft & E 100 ft N ½ Lot 4 Blk 42 ....$18.05
Imp. $52.65

No. 9919—Sartain, Jno S.
N 50 ft Lot 4 Blk 45........$24.61
Imp. $72.39
Personal Property ....$ 1.65

No. 9923—Swearington, A. T. & J. A. & B.
Waters Sub Blk 7 to 10 N 45 ft Lot 13 Blk 9........$20.22
Imp. $30.70

No. 10960—San Bdno Theatre Co.
E 81.33 ft Lot 5 Blk 14........$41.45
Imp. $112.61

DELINQUENT TAX LIST.

Owner's name and description of property. — Taxes, percentage and costs.

No. 10979—San Bdno Lumber & Box Co.
Imp Blk 12........$22.42

T

No. 8731—Trout, Ida M.
Hart & Marshall Sub N 42.87 ft Lot 12 Blk 4........$ 3.78
Imp. ....$ 2.60
Hart & Marshall Sub N 42.87 ft Lot 11 Blk 4........$ 3.78
Imp. $19.72
Hart & Marshall Sub E 60 ft Lot 5 Blk 66........$ 7.06
Imp. ....$ 9.84

No. 8984—True, Katherine F.
Com 80 ft N of S W cor Lot 5 Blk 63 E 187½ ft N 50 ft W 187½ ft S to beg........$ 5.61

No. 8986—Tossetti, L.
Fairbanks Sub Blk 16 R S B Lots 23 & 24 Blk A $ 2.95
Imp. ....$ 3.06

No. 8993—Taylor, Eva T.
Martin Tract Lots 4 & 5 Blk 10.$ 5.74

No. 9000—Tapaia, E. O. & R. Moreno.
Hart & Marshall Sub Lot 6 Blk 4 ....$ 4.08
Imp. ....$ 4.59

No. 9447—Thompson, Ann.
Carter Sub S 30 ft Lot 6 Blk 2.$ 4.59

No. 91814—Teeter, Susan.
5a Sur R S B W 50 ft E 75 ft N ½ W ½ S ½ E 25 ft N ½ W ½ S ½ Lot 28 Blk 24........$7.06

No. 9946—Taylor, Lydia R.
5a Sur R S B E 50 ft W 190 ft N 1-3 Lot 1 Blk 34........$ 3.05
Imp. $10.23

U

No. 8412—Urias, Jesus.
Daley Tract Lot 27 Blk B......$ 2.67
Imp. ....$ 2.17

No. 8415—Umberzan, Mary.
W 50 ft N ½ Lot 5 Blk 43......$10.73

V

No. 8177—Varley, R. J.
Waters Sub Blks 7 to 10 Lot 21 Blk 7........$ 9.26
Imp. ....$ 2.17

No. 10885—Vale, M. W.
(Ex W 40 ft N 150 ft) All Lot 6 Blk 45........$18.92
Imp. $17.39

W

No. 8182—Wadsworth, Mrs. Louis.
Garner Tract Lot 18 Blk 4....$ 3.78

No. 8753—Williams, T. I.
E H Morse Sub Lot 3........$ 3.26
Imp. ....$ 3.06

No. 9452—Wallingford, V. O.
Neff Ham & Neff Sub Lot 6....$ 8.17
Imp. $33.98

No. 9472—Weaver, Warren.
S 107 ft N 510 ft E of Slough Lot 4 Blk 74........$10.73
Imp. ....$ 8.69
Com 297 ft S & 200 ft W of N E cor Lot 4 Blk 74 W 233 S Ely 123 ft E 157 ft N to beg.$ 2.54

No. 9488—Walker, Carlisle E.
St Elmo Add Lots 1 & 2 Blk 26.$ 2.23

No. 9489—Waldron, C. H.
The Peppers Lot 21 Blk D......$ 2.33
The Peppers Lot 20 Blk D....$ 2.33

No. 9504—Weger, J. H.
Bedford Bros Sub Lot 17 Blk 1.$ 2.67
Imp. $15.35
Bedford Bros Sub Lot 18 Blk 1..$ 2.67

No. 9964—Wilson, J. T.
W 37½ ft E 75 ft N 150 ft Lot 2 Blk 23........$ 8.17
Imp. $24.11

No. 9976—Winkley, Felix.
E 50 ft W ½ Lots 1 & 8 Blk 58 ....$ 6.64
Imp. $14.33

No. 10007—Weick, E. & M. J.
Allens Sub Lots 3, 4, 15, 16 Blk 18 R S B Lot 24, Blk 1........$ 2.07

No. 10015—Wixom, Marcelona.
Sub Blk 4 Hospital Tract Lot 3.$14.83
Imp. ....$ 8.19

No. 10027—Wright, R. W.
Withers Sub Lot 10 Blk 7........$ 3.36

No. 10032—Wortham, Ruth.
R S B Lots 4, 5, 6 Blk 13, 5a Sur bo N by McMahon Heirs W & S by Wallace E by I St..$ 5.61
Imp. $18.42
5a Sur R S B S 65 ft N 95 ft W 140 ft Lot 1 Blk 10......$ 3.36

No.10867—White, I. R.
Alens Sub Lots 3, 4, 15, 16 Blk 18 R S B Lot 19 Blk 1....$ 3.77

Z

No. 10861—Zembro, S. F.
Base Line Add Lot 5 Blk 7....$ 2.67

City of Redlands

A

No. 12276—Antrobus, Mrs. F. B.
2d Prel Map Und ½ Int Lot 4 Blk W, 1.2a........$ 7.64
Imp. ....$ 8.16
Trees ....$ 3.99

No. 12660—Armantage, W. L.
Park View Add (Ex Nly 15 ft) Lot 4 Blk C........$ 4.51
Imp. $12.04
Town Plat Lot 9 Blk 4........$ 5.85
Imp. $10.71

No. 12757—Abney, Grace.
Beg 191½ ft E of N E cor 6th St & High Ave N 152 ft E 45 ft S 152 ft W to beg........$ 6.21
Imp. ....$ 4.28

No. 13299—Ackerson, M. E.
W 2a N ½ N E ¼ N W ¼ N E ¼ Sec 13 Tp 1 S R 3 W, 2a ....$ 1.92

No. 13308—Ayer, H. O.
Redlands Hts No 9 Sub Blk 50 Lot 2, 3.08a........$16.56
Trees ....$ 6.68

No. 13317—Arnold, Sarah V.
Town Plat Lot 5 Blk 1........$ 3.17
Imp. ....$ 3.00

B

No. 11737—Bolin, C. M.
Arcadia Sub E 43 ft Lots 1
Arcadia Sub W 55 ft E 98 ft Lots 1 & 2........$ 2.50
Imp. ....$ 6.68
& 2 ....$ 2.16

No. 12264—Bill, W. T.
California Tract Lot 6........$ 5.85

No. 12498—Byers, E. E.
W ½ E ½ N W ¼ S E ¼ or Lot 6 Sec 14 Tp 1 S R 3 W, 10a $21.98

DELINQUENT TAX LIST.

Owner's name and description of property. — Taxes, percentage and costs.

No. 13008—Brightman, Ida E.
Enterprise Tract Lot 32 Blk 7..$ 1.49

No. 13306—Bailey, A. H.
Fletcher Tract Lots 14, 15 & 16 Blk 14........$ 1.19

No. 13343—Benjestorf, Henry
Truesdell Add Lot 12 ....$ 7.64

No. 13358—Blank, Geo.
S 231 ft. W 943 ft. N W ¼ Sec. 13 Tp 1 S R 3 W........$ 1.75

No. 13359—Blanchard, F. W.
Fletcher Tract, Lots 27 to 30, Blk 3 ....$ 1.19

No. 13377—Brock, A E & Fred Benningsdorf
Town Plat Lot 11 Blk 12......$26.77
Imp. $33.46

No. 13383—Bowles, Myra E.
Town Plat Lot 6 Blk 4........$ 4.51
Imp. $13.38

No. 13387—Bowles, B. T.
Stewart Add Lot 7 ....$ 5.85

No. 13389—Bush, Geo. L. & Clara
Olive Grove Add. No. 2 Lot 45 ....$ 3.35

No. 13562—Bunce, Lottie E.
Town Plat Lots 12 & 13, Blk 14.$17.14

No. 13565—Bucher, Jos.
Lugonia Park, Lots 10 & 11, Blk E ....$ 5.51
Lugonia Park, Lots 12 & 13, Blk E. ....$ 5.51
Imp. ....$ 6.68
Trees ....$ 4.68

C

No. 11634—Church, Austin
East Redlands W of Canal N. 5a Lot 5, Blk 9 & part Lot 4, 7 1-3 a........$20.57
Trees $10.71

No. 11923—Cook, Myrtle
Columbia Tract Lot 9, Blk 7....$ 1.83
Imp. ....$ 2.00

No. 12062—Calif. Stone & Gravel Co.
N 33 a S E ¼ N W ¼ Sec. 13 Tp 1 S R 3 W, 33a........$ 7.50
N 33 a S W ¼ N W ¼ Sec. 13 Tp 1 S R 3 W, 33a........$ 7.50
E 10 a N 15 a. S ½ N W ¼ N W ¼, Sec. 13, Tp 1 S R 3 W, 10a. ....$ 2.63
S 5a S ½ N W ¼ N W ¼ Sec. 13 Tp 1 S R 3 W, 5a........$ 1.49
N W ¼ N W ¼ N W ¼ N E ¼ Sec. 13 Tp 1 S R 3 W, 2½ a...$ 1.19
E 3a N ½ N E ¼ N W ¼ N E¼ Sec. 13 Tp 1 S R 3 W, 3 a....$ 1.19
S½ N E ¼ N W ¼ N E ¼ Sec 13 Tp 1 S R 3 W, 5a......$ 1.49
S W ¼ N W ¼ N E ¼, Sec, 13 Tp 1 S R 3 W, 10a........$ 2.63
S ½ S ½ S W ¼ N E ¼ N E ¼ Sec. 13 Tp 1 S R 3 W. 2½ a....$ .90
S ½ S ½ S W ½ N E ¼ N E ¼ Sec. 13 Tp 1 S R 3 W, 2½ a..$ 1.19
S E ¼ N E ¼ N E ¼, Sec 13 T 1 S R 3 W, 10 a........$ 2.63
S½ N ½ S W ¼ N E ¼ N E ¼ Sec. 13 Tp 1 S R 3 W, 2½a....$ .90

No. 12495—Casselman, Fred'k. A.
N½ S W ¼ S W ¼ S E¼ Sec. 4 Tp 2 S R 3 W, 5a........$ 7.64
S ½ N W ¼ S W ¼ S E¼, Sec. 4 Tp 2 S R 3 W, 5a........$ 7.64
S ½ S W ¼ S W ¼ S E ¼, Sec. 4 Tp 2 S R 3 W, 5a........$ 6.21
E ½ S W ¼ S E ¼, Sec. 4 Tp 2 S R 3 W, 20a $23.45
N W ¼ N W ¼ S W ¼ S E ¼ Sec. 4 Tp 2 S R 3 W, 2½a......$ 4.49
N E ¼ N W¼ S W ¼ S E¼, Sec. 4 Tp 2 S R 3 W, 2½a......$ 4.78

No. 12600—Cazeneuve, Geo.
Residence Tract E½ Lot 19 Blk 26 ....$ 4.78
Residence Tract E½ Lot 20, Blk 26 ....$ 9.10
Imp $15.77

No. 12604—Casa Loma Hotel Co.
Town Lugonia Lots 1 to 8, 12,13, & 14 Blk 24 and all Blk A....$135.34
Imp. $631.11
Town Lugonia, Lot 16 Blk 24.....$ 7.64
Town Lugonia, Lot 15 Blk 24.....$ 6.21
Personal Property $92.29

No. 13072—Chevelier, C. C.
Town Plat Lot 1, Blk 19........$ 3.83
Imp. ....$ 6.68

No. 13138—Carter, A. E.
Casa Loma Add., Lot 12........$ 2.63
Imp ....$ 5.71

No. 13404—Cattell, W. N.
Lugonia Park Lot 5 Blk 1......$ 5.51

No. 13420—Chandler, G. B.
Town Plat Lot 2 Blk 11........$27.27
Imp $26.77
Town Plat Lot 3 Blk 11........$27.27
Imp. $26.77
Town Plat E½ Lot 4 Blk 11....$16.56
Imp. $13.38

No. 13422—Chamberlain, T. J.
Gerber Tract Lot 43........$ 2.62

No. 13428—Chestnut, C. S.
McKinley Tract Lots 2 to 8, 9a.$103.76
Trees $45.90
Denmans Sub Pt. Smith Sub. Lot 4, 2.10a........$17.70
Imp. $57.36
Denmans Sub Pt. Smith Sub, WLY 31 ft. Lot 3 (Ex. land of Keating) ....$ 1.92

C

No. 13438—Christian Reformed Church
Valley View Add No. 2 Lots 16 & 17 ....$ 6.21

No. 13439—Church, B. F.
Inter R.R. Add Lot 9, BlkA....$ 3.17
Imp ....$ 8.03

No. 13447—Cochran, C. S.
Lords Sub. Lot 16........$ 3.83
Imp. $16.06

No. 13453—Clemen, C. H.
W ½ W ½ N E ¼ S E ¼ or Lot 4 Sec. 14 Tp 1 S R 3 W, 10a $29.16
Imp. ....$ .83

No. 13454—Clark, W. H.
Shoreys Sub. Lot 3 Blk C......$ 3.36
Imp ....$ 8.60

No. 13455—Clark, W. B.
Residence Tract E 20 ft. Lot 16, & all 17 & 18 Blk 25........$ 9.86
Imp. $16.06

No. 13456—Costello, Nicholas
Newark Tract, Lot 15........$ 2.62

No. 13462—Calahan, Z. F.
Mt. View Tract Lot 16........$ 6.21

No. 13465—Cameron, Francis C & Cora M. Hyans.
Sub. E½ E ½ N ½ Lot 28, Blk 77 R.S.B. (Ex St.) Lot 6..$14.82
Imp. $35.83

No. 13583—Crosby, C. G. & C. B.
Balcom Add. Lot 1 Blk B........$ 3.17
Imp. ....$ 4.01

No. 13591—Curtis, Sarah M.
Atwood & Fords Sub. No. 2, Lot 7 Blk D ....$ 3.83

No. 13657—Cummins, R. C.
Fletcher Tract Lot 8, Blk 3....$ .76

No. 13938—Cooper, Geo. L.
The Link Lots 14 & 15, Blk D..$43.51
Imp. $25.81

No. 14311—Crowell, H. C.
Balcolm Add. S 143.7 ft. Lot 3 Blk A ....$ 3.17
Balcom Add S 143.7 ft. Lot 4 Blk A ....$ 1.83
Imp. ....$ 5.35

No. 14312—Cunningham, Robt. C.
2d Prel Map N 72½ ft. S 145 ft. W 125 ft. Lot 4 Blk F........$11.96

DELINQUENT TAX LIST.

Owner's name and description of property. — Taxes, percentage and costs.

No. 14333—Clark, Fred A. & Jessie M.
Park View Add (Ex. W 42.2 ft.) Lot 10 Blk C. ....$ 3.36
Imp. ....$ 8.60

No. 14334—Cope, E. M.
Central Townsite Lot 19, Blk C. ....$ 4.78

D

No. 13180—Dunniway, Wm. O.
Columbia Tract Lot 4 Blk 7..$ 3.36
Imp. ....$ 1.42
Personal Property ....$ 2.78

No. 13287—Development & Securities Co.
N ½ S E ¼ N E ¼ Sec. 13 Tp 1 S R 3 W, 20 a........$ 4.78
N ½ S W ¼ N E ¼, Sec. 13 Tp 1 S R 3 W, 20 a. ....$ 4.78
N E ¼ Sec. 14 Tp 1 S R 3 W, 160 a. $23.45

No. 13494—Dittman, L. F.
Enterprise Tract No. 1 Lots 7 & 8 Blk 3 ....$ 2.49
Imp. ....$ 1.42

No. 13498—Devine, D. W.
Fern Add Lots 7 & 8, Blk A....$13.88
Imp. $43.50

No. 13499—Deuell, C . C.
Newark Tract Lot 5 ....$ 1.49
Imp. ....$ 3.33

No. 13504—Deck, Sarah M.
Brocks Sub. Lot 3........$ 6.21
Personal Property ....$ 7.52
Imp $14.32

No. 13513—Daniels, Peter
Iowa Tract Lot 25........$ 2.62

No. 13521—Darnell, C. B et al
Lugonia Park Wimberly Tract S 150 ft. Lots 4 to 12 all 13 to to 21, Blk K 9a........$36.64
Imp. ....$ 5.35
Trees $24.09

No. 13395—Duessen, Henry P.
Preller, Pratt & Kendalls Sub. Lot 2 Blk A........$ 1.83
Imp. ....$ 2.00

No. 13400—Dostal, Jno. F.
Lords Sub. Lot 18........$ 6.21

No. 13402—Donovan, Effie A.
The Link S 157 ft. Lots 11 & 12 Blk A ....$ 4.51
The Link Lots 9 & 10 Blk A....$ 4.51
Imp $26.77

No. 13407—Dunn, R. J. & Geo H.
Fairbanks & Wilson Sub. Lot 30 Blk 77; R.S.B. Lot 7 Blk C....$ 4.78
Imp ....$ 5.71

No. 14328—Durstin, John
N ½ E ½ W ½ N W ¼ N W ¼ Sec. 23 Tp 1 S R 3 W, 5a......$14.82

E

No. 11972—Everett, E. A.
California Tract Lot 2........$ 5.51
Imp. $18.74

No. 12144—Evans, Thos.
Columbia Tract Lot 14, Blk 9..
Imp.
Columbia Tract, Lot 13 Blk 9 ..
Real Estate & Imp........$575
Soldiers Exemption........$575
Personal Property ....$ 10$ .79

No. 12565—Eitel, Adam J.
Enterprise Tract No. 1 Lot 1 Blk 8 ....$ 2.63
Imp. ....$ 2.86

No. 13546—Emel, Peter, F.
20 a. in N ½ S E ¼ Sec. 4 Tp 2 S R 3 W bo. N by R.R. W ½ Sec. line S by Springer E by land formerly owned by Merrick, 20a $57.86
Imp. $28.66

F

No. 12804—Franklin, Martha E.
Ross & Rausch Add. Lot 27.....$ 1.49
Imp. ....$ 4.01

No. 13301—Frink, W. H.
Sub. E ½ E ½ N ½ Lot 28 Blk 77, R.S.B. N 40 ft. Lot 8........$14.82
Imp. $20.06

No. 13634—Flowers, M. L.
Columbia Tract Lot 4 Blk 11....$ 2.63
Imp. $10.02
Personal Property ....$ .79

No. 14006—Flinspach, Louis J.
Ross & Rausch Add Lot 15......$ 3.17

No. 14056—Forrister, F. L
W 5 a N 15a S ½ N W ¼ N W ¼, Sec. 13 Tp 1 S R 3 W, 5 a ....$ 2.63

G

No. 11735—Goodlow, J . O. & L. L. Eckles.
Olive Ave Tract, Lot 10........$ 3.17
Imp. ....$ 8.69
Olive Ave. Tract. Lot 11........$ 1.83

No. 12368—Gaume, Thomas
Barton Ro. (Ex. E 30 ft. S 93 ft.) & (Ex. S. F. r|w) E ½ S W ¼ Lot 27, 4¼ a........$11.87
Imp. ....$ 3.33
Trees ....$ 3.47

No. 12503—Granas, A.
Fletcher Tract Lots 36 & 37, Lot 7 ....$ 1.06

No. 12616—Gootee, Walter
Valley View Add No. 2 Lot 28..$ 3.35
Valley View Add No. 2 Lot 29..$ 3.35

No. 12795—Goodman, Mrs. E. A.
Lugona Heights, Lot 15, Blk 2 $ 8.03
Imp. ....$ 8.03

No. 13695—Gregory, H. C.
Residence Tract, Lot 2 Blk 26..$ 4.51

No. 13739—Gray, Abbie N.
Columbia Tract Lot 2, Blk 11..$ 2.63

No. 13863—Ginn, Clara A.
Redlands Heights No. 1 Lot 8 & W 1 a, Lot 9, Blk 10, 6½a..$65.76
Imp. $43.01
Trees $33.41

No. 14060—Groves, F. H.
S 231 ft. E 236 ft. S E ¼ N W ¼ Sec. 18 Tp 1 S R 3 W, 1¼a.$ 6.21

No. 14061—Grettenberg, Hale
Und ½ Int. Fr. N ½ N W ¼ Sec. 16 Tp 1 S R 3 W, 40a....$ 6.21

No. 14327—Gagle, Babette
E 22½ ch. E 7½ ch. N W ¼ N E ¼ N E ¼ S W ¼, Sec. 22 Tp 1 S R 3 W, (Ex. St.)......$ 6.21

H

No. 11529—Hayley, F. W
Lugonia Park E ½ Lot 7 Blk M ....$ 2.16
Imp. ....$ 4.68
Personal Property ....$ .62

No. 11614—Hayley, Alice W.
Lugonia Park Lot 8 Blk M......$ 3.17
Lugonia Park, Lot 9 Blk M...$ 3.17
Trees ....$ 1.66

No. 11631—Huizing A.
Timmons Add Lot 5........$ 3.17
Imp. ....$ 4.01

No. 12195—Hollabaugh, M. A.
Elm Tract Lot 12 ....$ 3.83
Imp. $10.71

No. 12501—Heaslip, Ella M.
Berkeley Tract Lot 41........$ 2.90
Berkeley Tract Lot 42........$ 3.83

DELINQUENT TAX LIST.

Owner's name and description of property. Taxes, percentage and costs.

No. 12516—Hook, J. F.
Olive Grove Add, No. 2, Lot 36 ....$ 3.36
Imp $14.32

No. 12520—Harkins, Ella M.
Fletcher Tract, Lot 25, Blk 7..$ .76

No. 12522—Hazes, Chas.
N 2a S W ¼ N E ¼ N E ¼ Sec. 13 Tp 1 S R 3 W, 2a....$ 3.36

No. 12909—Hubbard, Geo. A.
Lawton Tract Lots 4 & 5....$ 3.35
Lawton Tract, Lots 20 & 21....$ 3.35
Imp. ....$ 7.12

No. 13053—Harris, J. L.
Columbia Tract Lot 13 Blk 5..$ 1.49
Imp ....$ .99
Columbia Tract, Lot 12, Blk 5..$ 1.49
Imp. ....$ 2.67

No. 13437—Harroll M. E Church
Gregory Sub W 50 ft. N ½ Blk B ....$ 3.35
Imp. ....$ 7.14

No. 13668—Hill, Franklin
Redlands University Tract No. 1 Lot 125 ....$ 4.78

No. 13701—Hoyt, Anna M.
Residence Tract Lots 1, 2 & 3, Blk 22 ....$16.56
Imp. $20.07

No. 13742—Herrera, Jose I.
Columbia Tract Lot 10 Blk 5. $ 2.62
Imp. ....$ 1.42

No. 13744—Hill, A. W.
Columbia Tract ReSub, Blk 5, 6, 7,10,11,12, Lot 1 Blk 7....$ 2.40
Imp. ....$ 6.68
Columbia Tract Lot 6, Blk 10..$ 1.49
Imp. ....$ 5.35

No. 13784—Heinbaugh, T. M.
Newark Tract Lot 19....$ 2.63

No. 13822—Hird, J. P.
Town Plat, Lot 2, Blk 4....$ 6.51
Imp. $16.06

No. 13944—Harris, H. E.
The Link Add Lots 7 & 8, Blk B ....$ 8.53
Imp. $21.42
Central Townsite Lots 21 & 23, Blk. D. ....$ 6.21

No. 13984—Hestin, Alice ..
S 2 a. N E ¼ N E ¼ N E ¼ Sec. 13 Tp 1 S R 3 W, 2a....$ 1.63

No. 13985—Heilman, Clara W.
Banks Sub. Lot 2....$ 1.49
Imp. ....$ .66

No. 13986—Helsey, Jacob
Strip of land bet. Mill Creek Zanja & Sub Lot 3 Lot 38, Blk 77 R.S.B....$ 3.35
Strip of land beg. Mill Creek Zanja & Sub Lot 1 Lot 38, Blk 77 R. S. B....$ 3.35

No. 13987—Haverty, Bessie W.
Fowlers Add Lot 22....$ 1.49
Imp. ....$ 2.00

No. 13988—Harbert, Rob't H.
Miramonte Tract Lot 5....$ 4.78
Imp. $22.95
Miramonte Tract Lot 4....$ 4.78

No. 14332—Home Inv. Co.
Moore's Sub. Lot 9....$ 6.21
Imp. $14.32

I

No. 14173—Irby, B.
Valley View Tract Lot 12 Blk A
Imp. ....$ 7.15

J

No. 12278—Jewell, Clarence
Excelsior Tract Lot 8....$ 7.18
Imp. $13.38
Fairview Sub No. 4, Lot 2....$ 3.83
Imp. ....$ .66

No. 14165—Judd, Louise
Bests Resub Blk D Balcom & Sibley Add Lot 2, Blk D....$ 4.17
Imp. ....$ 2.67

No. 14325—Johnson, J. C.
S 708.8 ft. E ½ E ½ S W ¼ N E ¼, Sec 15 Tp 1 S R 3 W.$14.81

K

No. 13573—Kirpatrick, Maud
2d Prel Map N 58 ft. W 135 ft. N 123 ft. W 225.5 ft. Lot 4 Blk N. ....$ 3.17
Imp. ....$ 8.69

No. 13608—Kennedy, Jas.
Brock & Benningsdorf Add Lot 20 ....$ 1.49

No. 13871—Kingsbury, H. P. D.
Redlands Heights No. 2 Lots 13 to 16 & 18 to 28, Blk 20, 9.4 a...$90.83
Trees $34.41
Redlands Heights, No. 2 Lot 17, Blk 20, 2.44a....$24.87
Personal Property ....$ 9.67

No. 13926—Kevis, J. D
Fletcher Tract Lot 14 Blk 2..$ .76

No. 14053—Kramer, Christine
E 1458 ft. W 2389 ft. S 231 ft. N W ¼ Sec. 13 Tp 1 S R 3 W, 7¾ a $13.38

No. 14248—Kinney, Marian
Linda Vista Tract Wly 70.3 ft. Lot 1, all lot 2....$ 4.51
Imp. $13.38

L

No. 11885—LaRue, D. H. & J. Z.
Sub Blk 28 Redlands, Lots 5 & E ½ Lot 6, Blk B....$ 7.18
Imp. ....$ 8.03

No. 11960—Lugonia Park Water Co.
E 250 ft. S 435.6 ft. W 60 a. S W ¼ Sec. 24 Tp 1 S R 3 W, 2½ a....$ 3.17
Imp. $20.07

No. 12303—Lightfoot, R. W.
Lugonia Heights Lot 14, Blk 7..$ 3.17
Imp. ....$ 4.01

No. 12422—Lockwood, Geo. A.
Hancock Sub. Lot 3....
Imp. ....
Real Estate & Imp....$600
Soldiers Exemption....$600
Personal Property....$5..$ .63

No. 12690—Lindemood, Wm. H.
Fowler Add Lot 14....$ 1.49

No. 13724—Little, S. W.
Enterprise Tract No. 1 Lot 2 Blk 1 ....$ 1.92
Enterprise Tract No. 1, Lot 13, Blk 2 ....$ 1.49

No. 14055—Leete, C. M.
S ½ N W ¼ N E ¼ N E ¼ Sec 13 Tp 1 S R 3 W, 5a....$ 3.36

No. 14112—Lombard, Cora G. & M. J.
Park Villa Tract ½ of alley & N & all Lot 14....$ 3.83
Imp. ....$ 8.03

Mc

No. 11868—McIntosh, Jno.
Excelsior Tract Lot 24....$ 6.51
Imp. ....$ 8.03

No. 12458—McLain, Frank G.
Revised Map Blk 4 Lugonia Heights Lot 1 Blk 4....$2.84
Imp. ....$ 5.68

No. 12603—McLaren, Jas.
Enterprise Tract No. 1 Lot 22, Blk 6 ....$ .89
Imp. ....$ .94

DELINQUENT TAX LIST.

Owner's name and description of property. Taxes, percentage and costs.

M

No. 11870—Miner, C. W.
Holden Villa Tract Wly 45 ft. Ely 95 ft. Lots 1 & 3 Blk B....$ 4.51
Imp. ....$ 6.01
Michigan Tract Lot 4....$ 3.17
Imp. ....$ 8.03

No. 12164—Myers, C. D
Buena Vista Tract No. 1 Lot 2..
Imp. ....
Personal Property ....
Real Estate, Imp. & Personal Property $1685
Soldiers Exemption $1000
Balance ....$685....$ 9.66

No. 12247—Meiser, Mrs. Emma J.
Linda Place Add Lot 4....$ 2.16
Imp. ....$ 5.35

No. 12304—Macalaster, Ella F.
Nebraska Tract, Lot 2....$ 6.94
Nebraska Tract, Lot 9....$ 4.35
Nebraska Tract Lot 10....$ 4.35
Nebraska Tract Lot 11....$ 4.35
Nebraska Tract Lot 12....$ 4.35
Nebraska Tract, Lot 13....$ 4.35
Nebraska Tract, Lot 14....$ 4.35
Nebraska Tract, Lot 15....$ 4.35
Nebraska Tract, Lot 16....$ 4.35

No. 12364—Michaels, Wm. M.
Park View Lot 4 Blk A....$ 4.51
Imp. $14.70

No. 12387—Mills, I. E.
Preller, Pratt & Kendall Sub. W 75 ft. E 100 ft. Sly 160 ft. Lot 2 Blk D....$14.82
Imp. $57.36
Lords Sub. Lot 13....$ 8.37
Personal Property $19.91

No. 12786—Musgrave, Z. M.
Residence Tract Lot 14 Blk 33..$ 9.10
Imp. ....$ 5.71

No. 13036—Marlette, Alice
Smiley Add. Lot 11, Blk C....$17.70
Imp. $43.01

No. 13237—Mull, Phebe. R.
Olive Grove Tract No. 2 Lot 52..$ 2.62
Olive Grove Tract No. 2 Lot 53..$2.62

No. 13684—Moore, Alice
Olive Grove Add No. 2, Lot 30..$ 3.36

No. 13888—Milam, Sarah A.
Lugonia Heights, Lot 5 Blk 12..$ 9.10
Imp. ....$ 5.71

No. 13939—Menard, Frances M.
Link Add Lots 11 & 12, Blk C..$20.57
Imp. $13.38

No. 14050—Meade, E. A Heirs
N 8 a. N E ¼ N E ¼ N E ¼ Sec. 13 Tp 1 S R 3 W, 8a....$ 7.38

No. 14183—Mils, Antonio
Crescent Ave. Sub. Lots 23,24 & 25, Blk 2 ....$ 6.94

No. 14201—Morrison, F. P., Trustee
Residence Tract N 120 ft. Lot 11 Blk 26 ....$ 4.51
Residence Tract, N 120 ft. Lot 12 Blk 26 ....$ 3.17
Residence Tract, N 120 ft. Lot 13 Blk 26 ....$ 3.17
Imp. $32.13
Residence Tract, Lot 14 Blk 26..$ 4.51

No. 14250—Metcalf, Geo. L & N.
Gerber Tract Lot 3....$ 2.63
Imp. ....$ 8.60

No. 14315—Mutual Inv. Co.
Redlands Hts. No 12 pt. Lots 4 & 5, Blk 3, 10.9a....$20.56

N

No. 13247—Nettleton, J. F. Estate
Smith Sub No. 1, Blk 3, 4.6a..$33.91
Imp. ....$ 5.71
Trees $11.46

No. 13753—North, Robt A.
Columbia Tract Lots 6 & 7, Blk 9 ....$ 4.78

No. 13923—Nickel, F. W. & D.
Fletcher Tract Lot 37, Blk 9.... .76
No. 13960—Norton, J. G. & M. E
N E ¼ N E ¼ S W ¼ Sec. 14 Tp 1 S R 3 W, 10 a....$ 5.85

P

No. 11643—Painter, Lucy.
Magnolia Tract Lot 16....$ 3.17
Magnolia Tract Lot 17....$ 3.17
Magnolia Tract Lot 19....$ 3.17
Imp ....$ 2.00
Fowler Add E 54.5 ft. Lot 1....$ 1.49
Imp. ....$ 3.33

Po. 12066—Pettie, Lillie H.
Pettits 2nd Add, Lot 9....$ 6.21

No. 13686—Phelps, McKinley
Olive Grove Add Lot 35....$ 1.83
Town Lugonia Lot 7 Blk 7....$ 1.49
Imp. ....$ 4.68

No. 13811—Parker, Clare
Town Plat Lot 8, Blk 13....$13.88
Imp $60.23

No. 13924—Payne, E. D.
Fletcher Tract Lot 15 Blk 2....$ .76

No. 13925—Page, Chas. A
Fletcher Tract Lot 1,4,5&9, Blk 3 ....$ 1.63

No. 14090—Patterson, E. B.
Sub. E½ E ½ N ½ Lot 28, Blk 77 R.S.B (Ex. St.) Lot 10..$ 7.18
Imp $20.07

R

No. 11632—Richardville, U. F.
2nd Prel. Map Wly 244½ ft Lot 2 Blk 30....$ 7.64
Imp. ....$ 6.44
Magnolia Tract Redlands, Lot 27 ....$ 4.78
Imp. ....$ 7.20

No. 12666—Richey, Geo. D.
Fletcher Tract, Lots 33,36 & 37, Blk 2 ....$ 1.06
Fletcher Tract, Lots 31 to 38, Blk 3 ....$ 2.19
Fletcher Tract Lots 35 & 38 Blk 7 ....$ .76
Fletcher Tract Lots 17 to 24, Blk 14 ....$ 1.92

No. 13602—Rodrigues, Mary S.
Brock & Benningsdorf Add, Lot 14 ....$ 2.63
Imp. ....$ 1.42

No. 13688—Reid, S. C.
Olive Grove Add Lot 23....$ 3.36

No. 13757—Romero, Anastacio et al
Columbia Tract Lot 7, Blk 10..$ 2.63
Imp. ....$ 1.85

No. 13828—Reeder, Richard
California Tract Lot 34....$ 6.21
Imp. $18.64

No. 13857—Rice, S. L.
Olive Ave Tract Lot 16....$ 6.21

No. 14039—Redlands University Realty Co.
W 166 ft. E 662 ft. N 550 ft. Pt. Lot 31 Blk 77, R.S.B. 2½a..$14.82
Imp. $14.32

No. 14224—Robinson, Anna S.
Denmans Sub. Pt Smith Sub Lot 7, 6.74 a ....
Denmans Sub of Pt Smith Sub Lot 11, 1.82a....$57.86
Denmans Sub, Lot 10, 1.10 a....$17.71
Imp. ....$ 9.10
Denmans Sub, Lot 9, 1.56a....$91.80
Denmans Sub Lot 8, 2.98 a....$14.82
Trees $26.31
Personal Property ....$ 8.00
Balance $37.35
Cash $21.92

DELINQUENT TAX LIST.

Owner's name and description of property. Taxes, percentage and costs.

No. 14228—Robinson, Lulu May
Inter R.R. Add Blk "E" Lot 12 Blk E....$ 4.78
Imp. ....$ 8.60
E 158 ft. N 275 ft. S ½ E ½ E ½ N W ¼ S E ¼ Sec 22 Tp 1 S R 3 W....$ 6.94
Imp. $1.42
Personal Property ....$ 2.02

S

No. 11708—Sanderson, W. B.
Barton Ro. S ½ N E ¼ Lot 26, 4½a $15.55
Trees ....$ 1.60
Imp. ....$ 4.01

No. 11773—Smith, W. Hildreth
S ½ E ½ E ½ N W ¼ N W¼ Sec. 22 Tp 1 S R 3W, 5a....$17.22
Trees $10.71

No. 12012—Spoor, Louise F.
Com. 149 3-12 ft. E of N W cor E ½ E ½ N ½ Lot 29 Blk 77 R.S.B. E 109 ft. th S 612 ft. W 109 ft. N 612 ft....$16.56
Imp. $24.09
Trees ....$ 2.67

No. 12198—Stone, C. H. & R. E.
Bennetts Sub Lot 1....$ 2.63
Bennetts Sub Lot 2....$ 2.63
Bennetts Sub. Lot 3....$ 2.63

No. 12606—Schmidt, R. S.
Olive Grove Add No. 2, Lot 9..$ 3.35

No. 12665—Smith, Mrs. L. L.
Fletcher Tract Lot 36, Blk 9....$ .76

No. 12748—Stewart, J. H.
Balcom & Sibley Add. Lot 14 Blk B ....$ 3.17
Imp. $10.03

No. 12949—Shaffer, Alfred G.
Olive Grove Add. Lot 25....$ 1.83

No. 12980—Salvation Army
Balcom Add Lots 1,2, & W 15 ft. S 50 ft. Lot 3 Blk E....$ 3.35

No. 13035—Spaulding, Etta A.
Excelsior Tract Lot 19....$ 3.64
Imp. ....$ 3.33

No. 13597—Schmidt, Emil.
2D Prel. Map Lot 1 E ½ Lot 2, Blk 32, 8 a $36.64
Trees $10.71

No. 13690—Smith, Catherine M.
Olive Grove Add No. 2, Lot 28 $ 3.36

No. 13691—Sutherland, Nat'l J.
Olive Grove Add No. 2 Lot 27..$ 3.36

No. 13764—Searl, Idella F.
Columbia Tract Lot 3, Blk 4...$ 6.21

No. 13810—Smith, Beatrice L.
Town Plat, Lot 8, Blk 18....$ 3.83
Imp ....$ 1.33

No. 13882—Spoor, Lura F.
Lugonia Heights, Lot 3, Blk 6..$ 3.83
Imp ....$ 8.03
Town Plat, Lot 1, Blk 1 ....$ 4.51
Imp ....$ 3.33

No. 13916—Smallwood, Geo. M.
Ross & Rausch Add, Lots 1 & 3 $11.96
Imp $14.32

No. 13955—Shell, Nelson.
Lords Sub, Lot 20 ....$ 4.78
Imp $10.73

No. 14041—Salada, F. D.
E 1 a W 3 a S ½ S E ¼ N E ¼ Sec. 13 Tp 1 S R 3 W, 1 a..$ 1.92

No. 14047—Strasburg, E.
N E ¼ N W ¼ N W ¼ N E ¼ Sec 13 Tp 1 S R 3 W, 2½ a..$ 2.63

No. 14220—Seaman, Imogene.
Ely 140 ft Nly 220 Blk 14, Redlands Hts. No. 12 ....$20.57
Imp $57.36
Trees ....$ 8.60
Personal Property ....$ 8.91

No. 14231—Singleton, Wm. H.
Holden Villa Tract Wly 45 ft. Lots 1 & 3 ....$11.96
Imp $21.48

T

No. 11759—Thurston, Jno. M.
Bennetts Sub Lot 18, Blk A....$ 3.36

No. 11818—Titus, Wm.
Bests Resub Blk D Balcom & Sibley Add, Lot 5, Blk D ....$ 2.50
Imp ....$ 2.00

No. 12989—Taylor, A. R.
2D Prel Map N 50 ft S 305 ft W 226½ ft Lot 4, Blk N ....$ 4.51
Imp ....$ 2.67

No. 13013—Tritton, R. L. & L. B.
Watrous 1st Add W 50 ft Lot 3, Blk B ....$ 5.85
Imp $10.03

No. 13176—Travers, J. L.
Angelica Villa Plat, Lot 18 ....$ 3.83
Imp ....$ 9.36

No. 13218—Turk, Katherine.
Smiley Add Lot 7, Blk E ....$ 5.18
Imp $12.04

No. 13877—Tilton, Albert & Walter H.
Redlands Hts No. 10 Sly 19.02 a Blks 56 & 57 (Ex S Wly 3.75 a Blk 57, 15.26 a $82.15
Trees $24.09
Redlands Hts No. 10 Ely 5 a Blk 63, 5 a ....$ 3.83

No. 13927—Thompson, W.
Fletcher Tract, Lots 6 & 7, Blk 2 ....$ 1.06

No. 14266—Terribilini, Jno.
Iowa Tract, Lot 8 ....$ 1.49

U

No. 13258—Underwood, A.
Realty elsewhere.
Personal Property $19.15

No. 14239—University Club of Redlands.
Altedene Tract N 90 ft Lots 11 & 12 & N 90 ft W ½ Lot 13....$29.17
Imp $100.40

No. 14240—University Club of Redlands.
Altadena Tract E ½ Lot 13....$ 6.21
Altadena Tract Lot 14 ....$10.52
Imp $34.41
Personal Property $15.79

V

No. 14012—Vance, Warren.
Berkeley Tract (ex Nly 60 ft) Lot 36 ....$ 3.36

No. 14292—Vanderwood, W. A.
Central Park Tract, Lot 11 ....$ 4.78

W

No. 11543—Williams, J. E. & Callie E.
Newark Add Lot 16 ....$ 2.63

No. 11560—Watje, John.
Gerber Tract Lot 36 ....$ 3.36
Imp ....$ 8.60

No. 11582—Wallace, Jas. E.
Michigan Tract, Lot 8 ....$ 3.50
Imp ....$ 2.67

No. 11798—Weir, Mrs. Jane.
California Tract, Lot 1 ....$ 5.85
Imp $13.03

No. 12022—Walton, Susie S.
Altedena Tract Sly 15 ft Lot 23 all Lot 24 ....$ 5.85
Imp $10.03

No. 12068—Wilson, A. J.
Orange Grove Tract, Lot 11 Blk B ....$ 4.51

DELINQUENT TAX LIST.

Owner's name and description of property. Taxes, percentage and costs.

Orange Grove Tract, Lot 12, Blk B ....$ 4.51
Imp ....$ 8.03
Park View Add, Lot 18, Blk B .. 3.17
Imp $13.38

No. 12086—Walsh, J. F. Estate.
Residence Tract, Lots 11 to 15, Blk 29 ....$13.38
Trees ....$ 2.67

No. 12931—Whitsomb, Clara E.
Residence Tract, Lots 5 to 8, Blk 22 ....$21.92
Imp $13.38

No. 13133—Westerbrook, H. A.
2d Prel Map N 50 ft S 305 ft W 226.5 ft Lot 4, Blk N ....$ 7.66
Imp $14.32

No. 13234—Wade, E. T.
2d Prel Map N 25 ft Lot 5, Blk J ....$ 6.21

No. 13529—Whaley, Amanda R.
University Tract No. 1 Lot 131 $ 4.78

No. 13658—Will, A. R. T. & A. E.
Beg 2428 ft from N line of San Mateo St. from said pt of beg along W line of Sunnyside Ave. S 42 degrees 58 minutes E 375 ft th 10 de grees .09 minutes E 50 ft th across the present orange grove on a parallel line with aforesaid S property line of W Fern Ave. S 56 degrees 20 minutes W 524 ft to a pt in Arroya th along middle line Arroya N 11 degrees .02 minutes W 89 ft N 19 degrees .05 minutes E 541 ft along said S line of Fern Ave. to pt of beg con 3 a more or less, 3 a....$14.54
Imp $46.85
Chemical Laboratory ....$ 2.67
Refrigerating Plant ....$ 8.03
Trees ....$ 6.01

No. 13665—Watts, Roscoe.
Town Lugonia, Lot 3, Blk 5 ....$ 2.63

No. 13773—Watson, Edw T.
Columbia Tract Lot 3, Blk 7....$ 3.35
Imp $11.46

No. 13787—Wales, Zela B.
Atwood & Fords Sub No. 2 Lot 16, Blk B ....$ 7.64
Imp $43.01

No. 13807—Wilkinson, J. T.
Town Plat Lot 9, Blk 18 ....$ 3.83

No. 13912—Wilmarth, Laura.
Watrous 1st Add Lot 1, Blk C $ 8.33
Watrous 1st Add Lot 2, Blk C $ 4.51
Imp $13.38
Watrous 1st Add (ex E 10 ft) Lot 23, Blk C ....$ 3.83

No. 14043—Wentworth, Mrs. E. A.
W 4 a S ½ S ½ N E ¼ (ex E 2 a W 2 a) Sec 13 Tp 1 S R 3 W, 2 a ....$ 3.36

No. 14044—Wicks, C. W.
N W ¼ S E ¼ N W ¼ N E ¼ Sec 13 Tp 1 S R 3 W, 2½ a....$ 3.36

Z

No. 11696—Zetzsche, O. W.
2d Prel Map Lot 5 & W 68 ft Lot 6, Blk 30, 6½ a $30.95
Imp $13.38
Trees $11.37

No. 13655—Zauft, H. M.
Inter R. R. Add N 48 ft S 288.80 ft W ½ Blk F ....$ 3.17

Ontario City

A

No. 16840—Alverado, M. M.
South side Tract, Lots 21 & 22, Blk 78 ....$ 2.98
Imp ....$ 3.73

B

No. 15624—Bunker, C. F.
Ontario City Park Blk E 50 ft W 165 ft Blk A ....$ 5.94
Imp ....$ 4.08

No. 16367—Buttrick, Harriet.
South side Tract, Lot 7, Blk 75 $12.49

No. 16848—Bonham, J. B.
South side Tract, Lots 10, 11 & 12, Blk 69 ....$13.83
Imp $24.03

No. 17185—Blakeslee, H. D.
Blakeslee Sub Lots 587, 596, O. C. L., Lot 26 ....$ 6.90

No. 17357—Bernhard, Anna.
Anna Bernhard Add, Lot 11, Blk 3 ....$ 2.98

No. 17455—Blaikie, W. F. G.
Ontario Colony Lands W 46.50 ft E 170.31 ft N 140 ft Lot 1, Blk 1009 ....$ 7.15

C

No. 16260—Carter, J. P.
Evergreen Tract Lot 26, Blk A $ 3.14
Evergreen Tract Lots 2 & 15, Blk D ....$ 5.82

No. 16511—Cheel, Stanley G.
Allyn & Stoners Sub Lot 11 ....$ 4.23
Imp ....$ 8.72

No. 16654—Chaffee, Jno. M.
Ontario Colony Lands E 50 ft W 250 ft S 150 ft Blk 1011 ....$ 8.48

No. 16785—Cook, Ethel.
East Side Tract Lot 8, Blk 4 ..$ 3.70

No. 16851—Clark, Jas. B.
South Side Tract Lots 23 & 24, Blk 87 ....$ 7.15
Imp ....$ 9.32

No. 16852—Cochran, Grace.
South Side Tract Lots 9 & 10, Blk 87 ....$ 6.90
Imp ....$ 3.98

No. 16959—Cotter, Jesse L.
South Side Tract Lots 1, 2 & 3, Blk 85 ....$ 7.06
Imp ....$ 7.98

No. 17037—Chaffee, Denver.
South Side Tract Blk 180 ....$12.49
South Side Tract Blk 181 ....$12.49

D

No. 16380—Dowding, G. J.
South Side Tract E 30.7 ft Lot 9, W 19.3 ft Lot 10, Blk 131 ....$ 3.94

..o. 16444—Dubois, W. H.
Sierra Tract Lot 9, Blk 3 ....$ 3.70

No. 16483—Drew, F. A. C.
Star Tract Sub of Blk 189, S S Tr Lot 1, Blk 2 ....$ 2.88

No. 16579—Davis, E. J. ¼ C.
Ontario Colony Lands Lot 2, Blk 958, 2½ a.
Trees ....
Real Estate & Trees $1225.00
Soldiers Exemption $1000.00
Balance ....$225—$12.49

No. 17258—Diamond, Mrs. Emma J. Adm.
Stowells Sub Lot 48 & S 10 ft Lot 49, Blk 633 ....$ 2.98
Imp ....$ .99

No. 17445—DeArman, F. T.
Ontario Colony Lands E 70 ft N 150 ft Lot 1, Blk 821 ....$ 3.60
Imp $16.20

E

No. 17002—Emminger, Arilla.
Ontario Colony Lands Lot 996, 10 a $50.37
Trees $39.90

DELINQUENT TAX LIST.

Owner's name and description of property. Taxes, percentage and costs.

F

No. 16211—Fallis, C. C.
Star Tract Lots 7 & 8, Blk 2 $ 3.70

G

No. 16450—Gunn, A. W.
Ontario Colony Lands Lot 720, 10 a $64.61

No. 16730—Gould, W. H.
Evergreen Tract Lot 14, Blk D $ 2.08

No. 17163—Gray, A. G.
Blackburns Add Ontario Lot 5,

H

H H H H H HH
No. 15590—Huntoon, J. S.
Ontario City Lots 16, 17 & 18, Blk 21 ....$23.36
Imp $25.41

..o. 15591—Hutchins, Robt. B. & Annie L.
Ontario City Lots 1 & 2, Blk 56 $22.27
Imp ....$ 4.08

No. 15685—Heim, Matthew.
Ontario City S 98 ft Lots 11 & 12, Blk 26 ....$12.74
Imp $12.24

No. 16624—Hering, B. E.
Kennedys & Ripple Sub Lot 17 $ 3.13

No. 16627—Hollister, Jas. W.
Hanson 1st Add Lot 1, 12.68 a $46.62
Trees $32.41

No. 16630—Hannah, R. A.
South Park Tract Lot 21 ....$ 1.73
South Park Tract Lot 22 ....$ 1.73
South Park Tract Lot 23 ....$ 1.73
South Park Tract Lot 25 ....$ 1.24
South Park Tract Lot 26 ....$ 1.24
South Park Tract Lot 31 ....$ 1.34
South Park Tract Lot 32 ....$ 1.24

No. 16733—Hayden, E. T. & B. R. Hastings.
Hastings & Hayden Sub Lot 4, Blk 147 ....$ 2.08
Hastings & Hayden Sub Lot 5, Blk 147 ....$ 2.08
Hastings & Hayden Sub Lot 6, Blk 147 ....$ 2.08
Hastings & Hayden Sub Lot 7, Blk 147 ....$ 2.08
Hastings & Hayden Sub Lot 8, Blk 147 ....$ 2.08
Hastings & Hayden Sub Lot 9, Blk 147 ....$ 2.08
Hastings & Hayden Sub Lot 27, Blk 147 ....$ 2.88

No. 16928—Hollingsworth F. R.
South Side Tract N 18 ft Lot 14 all 13, Blk 92 ....$ 9.05
Imp $10.66

No. 16996—Hilton, Carrie.
Ontario Colony Lands Lot 712, 10 a $139.41
Imp $16.01
Trees $64.11

No. 17337—Hair, Nora.
Anna Bernhard Add Lot 4, Blk 2 ....$ 2.61

J

No. 16447—Johnson, R. A.
Elliott Sub Lot 5 ....$ 4.46

K K K K K K KK M,7
No. 15505—Kennedy, Jas.
Ontario City Lots 6, 7 & 8, Blk 52 ....$71.64
Imp $19.05

No. 15509—Klass, Carl N.
Ontario City Lot 8, Blk 10 ....$ 6.85
Imp $16.51

No. 15770—Kelley, Harry.
Ontario City S 49 ft Lot 7 & Lot 8, Blk 56 ....$ 8.66

No. 16468—Kincaid, O .O .
Ontario Colony Lands Lot 669, 10 a $57.85
Imp $14.96
Trees $29.92

No. 16470—Kinsel, Wm. M.
Ontario Colony Lands Lot 670, 10 a $150.11
Imp $21.36
Trees $53.41

No. 16732—Kennedy, W. R.
Evergreen Tract Lots 5 & 6, Blk C ....$ 2.01

L

No. 16237—Loveland, L. E.
Ontario Colony Lands Lot 998, 10 a $70.32
Imp ....$ 7.47
Trees $44.88

No. 16771—Linder, L. M.
East Side Tract Lot 2, Blk 2...$ 4.48
East Side Tract Lot 3, Blk 2...$ 4.47
Imp ....$ 3.98

M

No. 15411—Malone, Levi H.
Ontario City Lots 4 & 5, Blk 28 ....$76.72
Imp $54.45

No. 15556—Miller Eliz. R.
Ontario City Lot 2, Blk 47 ....$ 6.85
Imp ....$ 7.02

No. 16246—Martin, Florence M.
Monte Vista Tract No. 2 Lot 8, Blk 13, 5 a ....$ 7.97

No. 16397—Martin, Foy F.
South Side Tract Lots 19 to 24, Blk 92 ....$20.52
Imp ....$ 9.33

No. 16399—Mathews, Mrs. M. R.
South Side Tract E 50 ft Lot 6, Blk 131 ....$ 1.99

No. 16663—Monahan, J. R.
Kennedys Orange Grove Tr Sub of Lots 2 & 3, Blk 1008, Lot 11 $ 8.48
Imp $26.71

No. 16736—Myers, F. M. & L. M.
Evergreen Tract Lot 16, Blk A $ 2.62
Evergreen Tract Lot 16, Blk B $ 2.61

No. 17170—Mitchell, N. L.
W. W. Smith Sub of Blk 1041 O. C. L., Lots 4, 5, & 6 ....$11.16
Ontario Colony Lands W ½ S W ¼ Blk 1041 ....$19.18

N

No. 16958—National Lumber Co.
South Side Tract Lots 19, 23, 24 & 26, Blk 93 ....$13.31

O

No. 16201—Ontario Land & Imp. Co.
Sotuh Side Tract Lot 4, Blk 105 $ 4.70

No. 16203—Ontario Land & Imp. Co.
South Side Tract Blk 161, 5 a $32.55

No. 16768—Osher, Jno. B.
East Side Tract Lots 8 & 9, Blk 3 ....$ 2.98
Imp ....$ 3.73

P

No. 16313—Pitts, Jno. W.
South Side Tract Lots 1 to 8, Blk 103 ....$24.53
Imp $16.61
Trees ....$ 5.32

No. 16737—Parker, Force.
Evergreen Tract Lot 25, Blk A $ 3.70

DELINQUENT TAX LIST.

Owner's name and description of property. Taxes, percentage and costs.

No. 16836—Pierce, Jno. B.
South Side Tract (ex E 54 ft) Lot 4, Blk 116 ....$ 7.96
Imp $16.01

No. 16968—Parkford, E. A.
Parkford & Bence Sub Lot 22 $ 4.22
Parkford & Bence Sub Lot 24 $ 4.48

No. 17193—Phelps, Roy.
South Side Tract Lots 13 & 14, Blk 93 ....$6.90

Q

No. 16805—Quintana, Abundio.
South Side Tract Lots 1 & 2, Blk 80 ....$ 3.49
Imp ....$ 1.23

R

No. 15670—Reynolds, Sarah C.
Ontario City Lots 11 & 12, Blk 12 ....$28.45
Imp ....$ 2.54

No. 17114—Rodrigues, Mary.
East Side Tract Lot 12, Blk 3 $ 3.70
Imp ....$ 3.98

No. 17223—Roberts, Jno.
J. J. Atwood Sub Lot 11, Blk 5 $ 3.70
J. J. Atwood Sub Lot 12, Blk 5 $ 3.70

No. 17472—Richardson, N. R. Trustee.
Star Tract Sub Blk 189 S. S. Tr Lots 3 & 4, Blk 2 ....$ 1.99
Imp ....$ 6.22

S

No. 15482—Sellman, J. & M.
Ontario City Lot 12, Blk 27....$ 6.85
Imp $10.16

No. 15485—Seacord, Geo.
Ontario City Lot 11, Blk 56 ....$ 4.31
Ontario City Lot 12, Blk 56 ....$ 5.58
Imp ....$ 8.89

No. 16422—Sowle, M.
South side Tract Lots 15 & 16, Blk 93 ....$ 6.90

No. 16757—Sheppard, Mrs. Parlee.
East Side Tract Lot 22, Blk 1 $ 1.99
Imp ....$ 7.47

No. 16812—Salls, H. B.
South Side Tract Lots 20, 21, 22, 23 & 24, Blk 82 ....$ 7.97
South Side Tract Lots 13, 14 & 15, Blk 77 ....$ 6.10
South Side Tract Lots 3, 4, 5 & 6, Blk 80 ....$ 6.48
South Side Tract Lots 11 & 12, Blk 87 ....$ 2.98

No. 16821—Stone, Seward W.
S. S. Tract Lots 16, 17 & 18, Blk 73 ....$ 4.98
S. S. Tract Lots 13, 14 & 15, Blk 73 ....$ 4.98

No. 16892—Stone, R. D. & Olive.
South side Tract E 30 ft W ½ Lot 6, Blk 119 ....$ 3.14
Imp ....$ 7.48

No. 17143—Smith, R. Mason.
Blackburns Add Lot 3, Blk B, 5.95 a $10.47
Blackburns Add Lot 4, Blk B, 5.97 a $10.47
Blackburns Add Lot 10, Blk B, 10 a $15.46
Trees ....$ 4.98

No. 17172—Smith, Minnie M.
South Side Tract (ex N 100 ft E 150 ft) Lot 8, Blk 124 ....$ 5.81
Imp $13.33

No. 17345—Stoner, M. A.
Allyn & Stoners Sub No. 2 Lot 23 ....$ 2.49

No. 17383—Snider, J. F.
Miss J. M. Lowes Sub Lot 8 ...$ 3.70
Miss J. M. Lowes Sub Lot 7 ...$ 3.70
Imp $14.67
Personal Property ....$ 5.33

No. 17401—Sourwine, J. A.
Clubine & Oakley Sub Lots 18 to 22 ....$19.18
Clubine & Oakley Sub Lot 39..$ 4.22
Imp $16.01

T

No. 16291—Tubbs, Julia B.
Boulivard Tract Lot 12, Blk 112 $ 1.49
Boulivard Tract Lot 28, Blk 112 $ 1.49
Boulivard Tract Lot 28, Blk 112 $ 1.49
Boulivard Tract Lot 8, Blk 115 $ 1.49
Boulivard Tract Lot 9, Blk 115 $ 1.49
Boulivard Tract Lot 11, Blk 115 $ 1.49
Boulivard Tract Lot 19, Blk 115 $ 2.01
Boulivard Tract Lot 23, Blk 115 $ 1.49

No. 17055—Trustees Ontario School Dist.
South Side Tract, Blk 154, 5 a..$27.21

U

No. 17375—Upland Heights Packing House Co.
Ontario Colony Lands N 129 ft S 299 ft E 377½ ft, Blk 615 ....$15.46
Imp $124.68

W

No. 16333—Wright, S. B.
Sub Chino Ro. Lot 56 Sec 31 Tp 1 S R 7 W, 8.50 a $32.55

No. 16571—Whitney, Jas. S.
Sierra Tract Lot 7, Blk 2 ....$ 1.99

No. 16287—Whitener, Rebecca F.
South Side Tract W ½ Lot 4, All Lot 5, Blk 88 ....$ 2.98
South Side Tract all Lot 6, E ½ Lot 7, Blk 88 ....$ 3.24
Imp ....$ 2.48

No. 17010—Wilson, Arthur C.
South Side Tract All Lot 4 W ½ Lot 3 E 50 ft Lot 5, N 50 ft W ½ Lot 6, Blk 108 ....$19.18
Imp ....$ 7.99

No. 17238—Westwood, J.
Stowells Sub Lots 54 & 55, Blk 548 ....$ 6.90

No. 17292—Wright, Glenn.
Ontario Colony Lands W 87.7 ft S 138 ft W ½ E ½ Lot 599 ....$ 5.81
Imp $14.67

Colton City

A

No. 14679—Adams, S. I.
Colton City Nly 75 ft Lots 17, 18, 19 & 20, Blk 77 ....

DELINQUENT TAX LIST.

Owner's name and description of property. Taxes, percentage and costs.

No. 15216—Beckstead, Dolores.
Colton City Lots 7 & 8, Blk 187 $ 4.92
Imp .....$ 2.20

No. 15219—Barrett, Cora J.
C. L. & W. Co. Sur Beg 282 ft N from S E cor Lot 3 Blk 33 th N 150 ft S 150 ft E 150 ft being parts Lots 2 & 3, Blk 33 .....$ 4.22
C. L. & W. Co Sur N 112 ft Lot 3 & S 120 ft Lot 2, Blk 33 (ex 150 ft x 150 ft in N E cor) ....$ 6.71
Imp .....$ 9.32

No. 15220—Barrios, E. O.
Colton City Lots 17, 18 & 19, Blk 174 .....$ 5.80
Imp .....$ 4.42

No. 15222—Bernal, Cleofes.
Colton City Lots 11 & 12, Blk 183 .....$ 4.92

No. 15238—Burden, J. A. et al.
Colton City N 50 ft Lots 13 to 16, Blk 96 .....$ 7.23

No. 15294—Brink, I. W.
Brink Sub Lots 17 & 18 C. L. & W. Co. Lot 1, Blk 1 .....$18.26
Brink Sub Lot 2, Blk 1 .....$ 4.03

No. 15724—Brewster, J. H.
Colton City Lot 12, Blk 157 ....$ 1.52
Imp .....$ 3.10
Colton City Lots 10 & 11, Blk 157 .....$ 2.56
Imp .....$ 9.32

No. 15295—Benson, Mollie E. et al.
Colton City Lots 9, 10, 11 (ex E 1 ft S 50 ft Lot 9, Blk 109 ....$12.94
Imp .....$ 6.21

C

No. 14624—Comeres, Paul.
Colton City Lots 5 & 6, Blk 170 $ 3.66
Imp .....$ 5.17

No. 14824—Crilly, Glen O.
Colton Add Lot 12, Blk 38 ....$ 3.60
Imp .....$ 9.32

No. 14850—Christian Advent Church.
Colton City S ½ Lots 15 & 16, Blk 109 .....$ 3.08
Imp .....$ 7.25

No. 14869—Casey, Annie.
Colton City Lots 25 & 26, Blk 172 .....$ 2.56
Imp .....$ 4.14

No. 14883—Carver, Maggie.
Pettyjohn Sub Lot 8 .....$ 3.08
Imp $12.44

No. 15229—Cont. B. & L. Assn.
Colton City Lots 8, 9 & 10, Blk 112 .....$ 5.16
Imp .....$ 4.66
Colton City Lots 13 & 14, Blk 62 .....$ 3.60
Imp .....$ 7.25

No. 15241—Calahan, Dora Z.
Colton City Lots 8, 9 & 10, Blk 65 .....$17.16
Imp $13.31

No. 15242—Callahan, C. F.
Lothians Sub of Blks 10 & 19, C. L. & W. Co. Sur Lot 88, Blk 10 .....$ 3.14

No. 15244—Campbell, J. M.
Colton City Lots 17 & 18, Blk 154 .....$ 5.80
Imp $13.32

No. 15246—Costello, J.
Colton Add Lot 2, Blk 34 .....$ 4.92

No. 15283—Colvin, N. P.
Colton City Lots 1 & 2, Blk 103 $ 3.82
Imp $15.53

No. 15307—Cooley, N. H.
Real Estate elsewhere.
Personal Property $10.91

D

No. 15262—Downey, J. H.
Colton City N 75 ft Lots 11 to 16, Blk 160 .....$10.48
Imp $19.97
Colton City N 25 ft ½ Lots 11 to 16, Blk 160 .....$ 3.82

No. 15288—Davis, Jno. Francis.
Colton City Lots 3 & 4, Blk 80 $ 4.64

No. 15310—DeGrummond, Wm. H.
DeGrummond Sub Lot 7, Blk B $ 3.14

E E E EE
No. 14691—Elliott, Jennie.
Colton City Lots 29 & 30, Blk 61 .....$ 3.60
Imp .....$ 9.32

No. 15189—Eisemayer, W. T. S.
C. L. & W. Co. Sur E 8 a S 18 a E 30 a, Blk 3, 8 a $33.68
Trees $16.59

No. 15191—Esparsa, Bigtor.
Colton City Lot 10, Blk 169....$ 2.25
Imp .....$ 3.32

F

No. 15058—Fouch, J. E.
Colton City Lots 3 & 4, Blk 104 $ 2.70

No. 15165—Freeman, Frank.
Colton City Lots 25 & 26, Blk 120 .....$ 3.60

No. 15178—Fuller, Kate K.
Colton Add N ½ Lots 15 & 16, Blk 18 .....$ 2.56
Imp $18.65
Colton Add N ½ Lot 14, Blk 18 $ 1.52

No. 15182—Fouch, H. E.
Colton City Lots 17 & 18, Blk 102 .....$ 4.92
Colton City Lots 9 to 16, Blk 104 .....$ 9.36
Colton City Lots 23 to 26, Blk 104 .....$ 6.70
Colton City Lots 29 & 30, Blk 105 .....$ 3.82
Imp $53.31
Colton City Lots 1 to 16, Blk 68 .....$15.38
Colton City Lots 1 to 16, Blk 69 .....$18.26
Colton City Lots 1 to 16, Blk 70 .....$11.14
N ½ Blk 71 & 14th St. closed bet Blk 70 & 71 .....$ 1.59

No. 15185—Franklin, R. H.
Colton Add Lot 4, Blk 50 .....$ 6.03

G

No. 14590—Gunn, Geo.
C. L. & W. Co. Sur W 386 ft S 200 ft Lot 3, Blk 33, 1¼ a....$12.71

No. 14888—Getter, M. E.
C. L. & W. Co. Sur N 12 a E 30 a Lot 3, 12 a $89.36
Trees $29.52

No. 15147—George, Naza.
Colton City Lot 9, Blk 199 .....$ 1.32
Imp .....$ 3.10

No. 15156—Garcia, Jose.
Colton City Lot 7, Blk 199 .....$ 1.32
Imp .....$ 1.55

No. 15175—Garrett, R. M.
Peacock Sub Blk 53, Lot 8 ....$ 7.14
Imp $44.42

H

No. 14740—Home Realty Co.
S. T. L. & W. Co. Sur N ½ Blk 14, 13.2 a $62.08
Imp .....$ 9.32
S. T. L. & W. Co. Sur S ½ Blk 14, 14.13 a $44.46
S. T. L. & W. Co. Sur N W ¼ Blk 6, 10 a $47.15
Trees $71.53

No. 14852—Harford, Ella M.
Colton City Lots 22 & 23, Blk 64 .....$ 5.67
Imp $25.91

DELINQUENT TAX LIST.

Owner's name and description of property. Taxes, percentage and costs.

No. 15117—Huntoon, C. H.
Colton Add Lots 9 & 10, Blk 29 $13.81
Imp $15.53

No. 15118—Huntoon, J. W.
Colton Add Lot 3, Blk 39 .....$ 4.92
Imp $13.31

J

No. 14651—Johnson, W. C.
Colton City Lots 27 & 28, Blk 104 .....$ 3.57
Imp 8.86

No. 15107—Jones, Jas. B.
Colton City Lots 31 & 32, Blk 99 .....$ 2.70

No. 15121—Jackson, C. N.
C. L. & W. Co Sur S 150 ft E 200 ft N 600 ft Lot 2 .....$13.81

No. 15342—Johnston, Julia S.
Colton City W 20 ft Lot 10, all 11, Blk 186 .....$ 2.56
Imp .....$ 5.17
Burns Tract Resub Archibald Add Lot 5 .....$ 2.05

No. 15346—Johnston, D.
Colton City Lots 27 & 28, Blk 158 .....$ 2.15
Colton City Lot 19, Blk 199 ....$ 1.22
Colton City Lot 21, Blk 169 ....$ 1.52
Colton City Lot 20, Blk 168 ....$ 1.22
Imp .....$ 1.11
Colton City Lot 21, Blk 168 ....$ .72

K

No. 14657—Knight, J. E.
Colton City Lots 7 & 8, Blk 103 $ 3.82
Imp $17.76

L

No. 15083—Lujan, Joe.
C. L. & W. Co Sur Nly 50 ft Sly 150 ft Lot 7, Blk 33 .....$ 4.92
Imp $13.31

No. 15085—Lynn, W. T.
Colton Add N 50 ft W 140 ft N ½ Blk 11 .....$ 6.03
Imp $23.30

M

No. 14664—Matot, J. E.
Pettyjohn Sub Lot 4 .....$ 3.82
Pettijohn Lot 5 .....$ 3.82
Improvements $15.53
Personal Property .....$ .70

No. 14727—Martinez, Ygnacio.
Colton City Lots 15& 16, Blk 189 .....$ 3.58
Imp .....$ 4.41

No. 14898—Moore, Laura.
Colton City Lot 22, Blk 107 ....$ 3.60

No. 14933—Meir, Frederick.
Colton City S 50 ft Lots 1, 2, 3 & 4, Blk 121 .....$ 8.26
Imp $19.98

No. 14936—Montolio, J. A.
C. L. & W. Co. Sur Beg S W cor N ½ Lot 3, Blk 34, E 13 ft N Ely to pt 62 ft E of N W cor said Lot W 62 ft S to beg ....$ 2.56
Imp .....$ 1.55

No. 15059—Mathews, J. J.
Colton City Lots 15 & 16, Blk 167 .....$ 3.82
Imp $16.66

No. 15064—Meyers, H. E. & R. B.
Colton City Lots 27 to 32, Blk 63 .....$20.47

No. 15077—Mathews, Mrs. A. C.
Colton City Lots 13 & 14, Blk 190 .....$ 3.58
Imp .....$ 5.98

No. 15078—Maloof, E. S.
Colton City Lot 8, Blk 199 .....$ 1.32
Imp .....$ 4.14

No. 15080—Mansfield, Hannah H.
Colton City Lot 24, Blk 79 ....$ 3.08
Imp .....$ 4.14

O

No. 14975—Odd Fellows Bldg Assn of Colton.
Colton City E 15 ft Lot 23 & all Lot 24, Blk 109 .....$21.23

P

No. 14516—Parr, Ella M.
Colton Add Lot 10, Blk 30 ....$ 3.60
Imp .....$ 9.32

No. 14517—Pattee, J. R.
Colton Add Lot 12, Blk 50....$ 3.08
Imp .....$ 4.14

No. 14758—Payette, Chas. A. & Clara A.
Colton City N ½ Blk 191 .....$ 9.36
Imp $12.21
Trees .....$ 3.32

No. 14848—Percy, F. C.
Colton City Lots 25 & 26, Blk 69 .....$ 2.69
Imp $17.76

R

No. 14511—Richardville, U. F.
Brinks Sub Lot 15, Blk 3 .....$ 4.92

No. 14988—Rimbeck, Frances.
C. L. & W. Co Sur Pt Lots 12 & 19, Blk 34, Com on Ely line Lot 12 at a pt 160 ft, N Ely from S E cor Lot 12 th Wly with Sly line Lot 12 to E line of r-w th N E along Ely line of r-w to E line Lot 19 th S W along Ely line Lots 12 & 19 to to beg .....$ 9.37

S

No. 14637—Signolle, Jno.
Colton City Lots 28, 29 & 30, Blk 160 .....$ 4.22
Imp .....$ 3.10

No. 14920—Strum, Maud.
Colton Add Lot 16, Blk 38 .....$ 4.92

No. 14930—Shirk, Anna.
Colton City Lots 5, 6, 7 & 8, Blk 104 .....$ 4.92

No. 14978—Shackles, Mary L.
Colton City Lots 13 & 14, Blk 111 .....$ 3.60
Imp .....$ 7.25

No. 14998—State Mutual Building & Loan Assn.
Colton City Lots [illegible] & 24, Blk 155 .....$ 6.24
Imp $17.76

No. 15005—Sims, Ethel.
Colton Add Lot 7, Blk 50 .....$ 3.08
Imp $10.87
Colton Add Lot 6, Blk 50 .....$ 3.08

No. 15205—San Bernardino Nat. Bank.
Brinks Sub Lot 16, Blk 1 .....$ 9.36
Imp $28.87

T

No. 15017—Thomas, J. H.
Colton City N 50 ft Lots 1 & 2, Blk 29 .....$ 4.91

No. 15340—Trujillo, Mrs. T.
C. L. & W. Co Sur Beg 80 ft N of S W cor Lot 5, Blk 33, E 300 N 103 ft W to W line said Lot S along W line to beg .....$ 7.13
Imp .....$ 3.32

V

No. 15016—Van Leuven, Helen E.
Colton City 1st St. closed Blks 85 & 86, 5 a $41.97

DELINQUENT TAX LIST.

Owner's name and description of property. Taxes, percentage and costs.

W

No. 14899—Williams, Maggie A.
Colton City Lots 23, 24 & 25, Blk 107 .....
Imp 23 & 24 .....
Imp 25 .....
Real Estate and Improvement..
Soldiers Exemption .....
Balance $250 .....$ 5.67

Y

No. 14538—York, Addie M.
Colton City Lots 8 to 12, Blk 119 .....$ 7.75
Imp $12.44

Rialto City

G

No. 19806—Green, Chas. I. & L. E.
Town Rialto Lot 20, Blk 1 ....$ 1.46
Imp .....$ 2.42

J

No. 19643—Juhlin, Frank A.
Town Rialto Lots 29 & 30, Blk 10 .....$ 2.44
Imp .....$ 6.79

K

No. 19904—Kehoe, Elizabeth.
S 15 ft Lot 3, Blk 15, all Lot 4, Blk 15 .....$ 2.14

M

No. 19877—McKinley, J. R.
Town Rialto Lot 23, Blk 2 .....$ 2.56

No. 19693—Morgan, A. H.
Town Rialto Lots 1, 2, 3 & 4, Blk 10 .....$ 2.44
Imp .....$ 3.88
Town Rialto Lot 5, Blk 16 ....$ .98

No. 19700—Morgan, A. H.
Rialto Orange Heights W 25 ft Lot 9, all Lot 8 .....$ 1.70

No. 19735—1st M. E. Church.
Town Rialto Lot 3, Blk 8 .....$ 1.22
Imp .....$ 3.88

No. 19764—Miller, Martha E. Estate.
Town Rialto Lot 15, Blk 4 .....$ 2.56

P

No. 19622—F. C. Platt Inv. Co.
F. C. Platt Inv. Co. Sub of W ½ S. T. L. & W. Co Lot 2 ....$ 1.30

R

No. 19696—Ryan, R. R.
Johnson Sub Blk "A" Town Rialto, Lot 20 .....$ 1.46
Imp .....$ 2.90

S

No. 19660—Shrinplin, Rosa A.
S. T. L. & W. Co. S. B. L. Und ½ Lot 42, 10 a $18.69
Imp .....$ 6.22
Trees $10.40

No. 19743—Seitz, Geo. A.
S. T. L. & W. Co. S. B. L. W ½ Lot 74, 10 a $10.90

T

No. 19629—Taylor, Nellie M.
Town Rialto Lot 10 S 24 ft Lot 9, E 85 ft Lot 22, S 24 ft Lot 21, Blk 6 .....$ 2.44
Imp .....$ 5.82

No. 19809—Tilroe, Wm. E.
S. T. L. & W. Co. S. B. L. N ½ Lot 56, 10 a $10.21
Imp .....$ 2.90

No. 19874—Tracy, John.
Town Rialto Lots 9 & 10, Blk 13 .....$1.46
Imp .....$ .96

V

No. 19687—Van Frank, W. A.
S. T. L. & W. Co S. B. L. Lot 106, 20 a $62.91
Trees $32.01

W

No. 19707—Watts, Rachel.
S. T. L. & W. Co. S. B. L. E ½ Lot 115, 10 a $16.52
Imp .....$ 3.15
Trees .....$ 6.31

Upland City

A

No. 17882—Allen, Norman.
Lynch Tract Lot 15 Blk 2.....$ 8.60

No. 18201—Appel, Alba St. Cyn.
Ontario Colony Lands Lot 221 10a $108.50

B

No. 17825—Bodenhamer, Laura G.
Ontario Colony Lands E ½ Lot 259, 5a .....$ 9.95
Imp. .....$ .63
Trees .....$ 1.51

No. 18223—Bowman, L. C.
Stewart Add Upland Lot 5....$ 4.53
Imp. .....$ 3.15

No. 18292—Bryant, Mary E.
Ontario Colony Lands E 110 ft W 360 ft S 180 ft Blk 518....$ 7.50

No. 18346—Brown, Nora E.
Magnolia Lot 11 Blk 8.....$ 4.28

No. 18575—Brownson, R. R.
Ontario Colony Lands Lot 357, 10a $50.90
Imp. $40.32
Trees $50.40

D

No. 18375—Dagg, P. P.
Ontario Colony Lands Lot 464 10a $57.20
Imp. .....$ 5.04
Trees $50.40
Ontario Colony Lands Lot 560, 10a $50.90
Trees $50.40

E

No. 17805—Eyer, Isaac.
Pleasant View Tract Lots 3 & 4 Blk 1 .....$ 3.77
Imp. .....$ .75

No. 18495—Empire Realty & Mortgage Co.
East Side Add Lot 10.....$ 7.25

F

No. 18358—Frownfelter, R. S.
Harwood Bros Sub Pt S 4 ft E 163 ft Lot 29 N 46 ft E 163 ft Lot 30.....$ 3.65
Imp. $12.60

DELINQUENT TAX LIST.

Owner's name and description of property. Taxes, percentage and costs.

H

No. 17812—Harris, A. M.
Ontario Colony Lands E 60 ft N 108 ft N ½ of E 4a Lot 555..$ 5.90
Imp. .....$ 8.10

No. 18248—Hockman, J. W. & E. M.
Magnolia Lot 1 Blk 9.....$ 8.60
Imp. $40.50
Cash $12.02

No. 18296—Herman, J. H.
Ontario Colony Lands Com N E cor Lot 544 W 562 ft S 376 ft E 116 ft N 195 ft E 446 ft N 181 ft to beg.....$27.22
Ontario Colony Lands Sub Blk 553 Lot 10 Blk 4.....$ 2.63
Magnolia Lot 11 Blk 9 .....$ 8.60
Magnolia Lot 13 Blk 36.....$ 5.90
Tucker & Anderson Sub Lot 6..$ 6.15

No. 18297—Hawkinson, N. W.
Ontario Colony Lands Lot 564, 10a $50.90
Imp. $18.90
Trees $39.94

No. 18298—Hart, Geo. E.
College Heights Tract Lot 124...$18.05

No. 18306—Hubbard, O. H.
Magnolia Lots 13, 14, 15 & 16 Blk 43 .....$32.33
Imp. $13.50

No. 18471—Hursey, G. W.
Magnolia Lot 13 Blk 7.....$ 7.50

No. 18472—Hadden, A. O. Trustee.
Pleasant View Tract Lot 13 Blk 4 .....$ 6.97
Pleasant View Tract Lot 13 Blk 5 .....$ 5.34

No. 18524—Hanson, Seares & Kankel.
Ontario Colony Lands Lots 399 & 400, 20a.....$162.50

J

No. 18402—Jackson, Albert.
Ontario Colony Lands Lot 140, 10a $18.89
Imp. .....$ .50
Trees .....$ 3.02

K

No. 17996—King, E. M.
Lynch Tract (Ex E 150 ft) Lot 1 Blk 1.....$ 5.28
Imp. .....$ 7.56

No. 18386—Kimball, J. Curtis.
Ontario Colony Lands Lot 450, 10a $50.90
Imp. .....$ 5.04
Trees $30.91

No. 18413—Kirchhoff, W. G.
W ½ N W ¼ S W ¼ Sec 11 Tp 1 S R 8 W, 20a.....$130.10

No. 18599—Kankel, O. W.
Ontario Colony Lands W 50 ft E 633 ft S 160 ft Lots 602 & 603 .....$ 4.55

L

No. 18238—Lawrence, E. A. & C. J.
Allens Sub Lot 571 Lot 4 Blk 2.$ 2.51

No. 18422—Leeson, Margaret.
Magnolia Lots 14, 15 & 16 Blk 38 .....$ 8.06
Imp. $17.01

No. 18423—Lichenwalt, C. C.
Magnolia Lot 14 Blk 5.....$ 3.77

M

No. 18440—Miller, C. C.
Sourwine Add S ½ Lot 1 S ½ N ½ Lot 4, 7½a.....$65.30
Imp. .....$ 1.35

No. 18441—Miller, Royal.
College Heights Tract Lot 127..$18.05
College Heights Tract Lot 128..$18.05

No. 18446—Morgan, M. E.
Allens Sub Lot 571 Lot 17 Blk 1.$ 4.55
Allens Sub Blk 571 Lot 15 Blk 1 .....$ 4.55

P

No. 18130—Perkins, Chas.
Ontario Colony Lands E 150 ft N 200 ft W 337 ft Lot 543.....$ 8.03

No. 18131—Perkin, Chas J.
Ontario Colony Lands N 150 ft W 187 ft Lot 543.....$ 4.28
Imp. .....$ 3.78

No. 18455—Parker, K. K. & F. D.
Ontario Colony Lands W 69½ ft E 4a Lot 317.....$ 4.55

R

No. 18098—Reed, Ida May Jones.
Lynch Tract S ½ Lot 19.....$ 4.55
Imp. $10.80

No. 18103—Rosebaum, E. J.
Allens Sub Lot 578 Lot 21 Blk 1 $ 4.27

S

No. 17844—Schmidt, P. J.
Harwood Bros Sub W 30¼ ft Lot 17 .....$ 2.01

No. 18146—Staples, I. B.
Ontario Colony Lands E 120 ft W 235 ft S 251 ft Lot 544.....$ 3.90
Imp. .....$ 7.50

No. 18484—Speck, C. B.
Allens Sub Lot 578 Lot 17 Blk 2.$ 3.27
Imp. $13.86
Allens Sub Lot 18 Blk 2.....$ 3.27

T

N . 18283—Townsend, Grace E.
Ontario Colony Lands N 235 ft E 332.45 ft S 252 ft W ½a Lot 527 .....$ 4.28
Imp. $2.52

V

No. 18262—Vancrom, August L.
Allens Sub Lot 578 Lots 6, 7 & 8 Blk 1.....$ 5.79
Imp. $16.38

W

No. 17960—Wing, Ada J.
Stewart Add Lot 6 Blk 568.....$ 8.85
Imp. $13.50
Personal Property .....$ 3.66

No. 17961—Whitney, Jas W.
Tucker & Anderson Sub Lot 7.$ 3.14
Imp. .....$ 7.56

No. 17963—Wing, Fred L.
Ontario Colony Lands Com 440 ft N 415 ft E of S W cor Lot 518 N 180 ft E 55 ft S 180 ft W 55 ft.....$ 2.38
E 69 ft W 297 ft N 250 ft Lot 527 .....$ 4.80

No. 18256—Wood, E. E.
Magnolia Lot 8 Blk 9.....$ 8.60
Imp. $20.25

No. 18259—Woolpert, Tillie & Earl.
Magnolia Lots 14 & 15 Blk 7..$14.53
Imp. $29.70

Z

No. 18577—Zenz, A.
Magnolia Lots 12 & 13 Blk 48..$19.40
Imp. $41.83

DELINQUENT TAX LIST.

Owner's name and description of property. Taxes, percentage and costs.

Chino City

B

No. 19031—Bush, Stephen.
Town Chino S ½ Lot 23 Blk 33.$ 1.17
Imp. .....$ 4.51

No. 19032—Bush, Maria C.
Town Chino Lot 22 Blk 31....$ 2.19
Imp. .....$ 4.51
Town Chino Lot 24 Blk 33.....$ 2.07
Imp. .....$ 4.51

No. 19171—Bradford, Chester.
Town Chino Lot 10 Blk 30.....$ 4.12

No. 19277—Brown, M. S.
Town Chino Lot 21 Blk 31....$ 3.87

No. 19326—Barragan, Jr. Fermine.
Town Chino Lots 4 & 5 Blk 55.$ 2.91
Imp. .....$ 1.81

No. 19363—Bell, A. E.
Town Chino Lot 13 Blk 31....$ 1.34
Imp. .....$ .55

No. 19364—Barragan, Francisco.
Town Chino Lot 19 Blk 83....$ 1.68
Imp. .....$ 1.81

C

No. 19239—Chino State Bank.
Town Chino Lot 14 Blk 38....$ 3.39
Town Chino Lot 16 Blk 38....$ 3.38
Imp. .....$ 1.44

No. 19397—Carmen, Geo.
Town Chino Lot 17 Blk 13....$ 1.68

D

No. 19040—Durrell, Joanne.
Vredenburg Sub Lot 30.....$ 2.31

No. 19117—De Quintana, Zalia G.
Town Chino Lot 13 Blk 43....$ 1.94
Imp. .....$ .71

No. 19391—De Rodrigues, Mary & Frank Rodrigues.
Town Chino Lot 13 Blk 54....$ 1.68
Imp. .....$ 1.18

E

No. 19052—Eads, Gracie E.
Sub Chino Ro S ½ Lot 38 Sec 2 Tp 2 S R 8 W, 3 1-3a.....$ 4.44
Sub Chino Ro Lot 43 Sec 2 Tp 2 S R 8 W, 10a.....$11.78
Imp. .....$ 4.51
Trees .....$ 1.40

No. 19349—Etchart, Miguel.
Town Chino Lots 1 & 2 Blk 42.$ 2.47
Imp. .....$ 4.51
Town Chino Lots 23 & 24 Blk 42 .....$ 2.19
Imp. .....$ 2.25
Town Chino Lot 22 Blk 42....$ 1.62
Imp. .....$ .27

No. 19381—Erramouspe, Jno.
Town Chino Lot 18 Blk 44....$ 1.73
Imp. .....$ 2.81
Town Chino Lot 15 Blk 44....$ 3.01
Imp. .....$ .96

No. 19383—England, Jno.
Town Chino Lot 18 Blk 13....$ 1.68

F

No. 19377—Fox, Wm.
Chino High School Tract Lot 6 Blk D.....$ 4.35
Chino High School Tract Lot 5 in on N side Chino High School Tract from Telephone Ave to Central Ave.....$ 1.94

G

No. 19124—Gird, Richard.
Town Chino N 12 ft Lot 11 Blk 36 .....$ 1.68

No. 19269—Gonzales, Henry.
Town Chino N & W of R R Lots 21, 22 & 23 Blk 16.....$ 1.32
Imp. .....$ 1.18

No. 19316—Gandara, Edwarde.
Town Chino Lot 18 Blk 15....$ 2.65
Imp. .....$ 1.18

No. 19332—Griffiths, H. E.
Personal Property $4.87

No. 19347—Gallardo, Jesus.
Town Chino Lot 19 Blk 50....$ 1.46
Imp. .....$ 1.44

No. 19374—Garcia, B.
Town Chino Lot 23 Blk 55....$ 1.46
Imp. .....$ 1.18

No. 19462—Gonzales, Henry.
Town Chino S of R R Lots 21 22 & 23 Blk 16.....$ 5.31

H

No. 19129—Hallstrom, O. E.
Chino High School Tract Lot 9 Blk A.....$ 3.75

No. 19264—Harnandez, Juan.
Town Chino Lots 20 & 21 Blk 50 .....$ 2.91
Imp. .....$ 1.18

No. 19333—Hernandez, G.
Town Chino Lot 16 Blk 16....$ 1.46
Imp. .....$ 1.18

No. 19368—Huber, Jacob.
Town Chino Lot 19 Blk 46....$ 1.94

K

No. 19310—Kellogg, Mrs. T. D.
Town Chino Lot 9 Blk 37....$ 3.88
Imp. .....$ 5.92

L

No. 19022—Lang, Paul E.
Town Chino Lot 14 Blk 34....$ 3.75
Personal Property $1.52

No. 19262—Leonard, W. E.
Town Chino Lot 21 Blk 13....$ 1.94

Mc

No. 19430—McDonald, J. H.
Sub Pa S W ¼ Sec 11 Tp 2 S R 8 W Lot 7 Blk C.....$ 2.31
Imp. .....$ 3.62
Sub Pt S W ¼ Sec 11 Tp 2 S R 8 W Lot 8 Blk C.....$ 2.31
Personal Property .....$ 5.78

No. 19431—McDonald, Lillie.
Town Chino Lot 9 Blk 41.....$ 2.16
Imp .....$ 4.81

M

No. 19248—Moreno, Torivino.
Town Chino Lot 22 Blk 9.....$ 1.68
Imp. .....$ .96

No. 19249—Mayhew, Olive May.
Town Chino Lots 2 & 3 Blk 13.$ 2.90
Imp. .....$ 2.41
Personal Property .....$ 4.11

No. 19250—Martinez, Celastino.
Town Chino Lot 14 Blk 14....$ 1.05
Town Chino Lot 15 Blk 14....$ 1.05
Imp. .....$ 1.12

No. 19251—Martinez, Angelina.
Town Chino Lot 10 Blk 6.....$ 1.34
Imp. .....$ 2.25

No. 19408—Moreno, Juan.
Town Chino Lot 12 Blk 53....$ 1.68
Imp. .....$ .96

No. 19442—Metzger, Lillian.
Chino High School Tract Lot 14 Blk B.....$ 2.02
Chino High School Tract Lot 15 Blk B.....$ 2.02

No. 19460—Martinez, P.
Town Chino Lot 14 Blk 53....$ 1.68

No. 19461—Moreno, C.
Town Chino Lot 11 Blk 53....$ 1.68

N

No. 19143—Noble, Jno.
Town Chino Lots 5 & 6 Blk 46 .....$ 2.90

No. 19247—Nabarete, Antonio.
Town Chino Lot 17 Blk 16....$ 1.46
Imp. .....$ 1.18

DELINQUENT TAX LIST.

Owner's name and description of property. Taxes, percentage and costs.

O

No. 19095—Orris, H. I.
Sub. Chino Ro Lot 25 Sec 1 Tp 2 S R 8 W, 10a $11.78
Imp. .....$ 3.94
Sub Chino Ro Lots 39 40 & 42 Sec 1 Tp 2 S R 8 W, 30a.....$34.36

No. 19359—Orris, H. L.
Realty Elsewhere.
Imp. .....$ 1.62
Pumping Plant .....$ 5.63

R

No. 19035—Rehgonf, W. G.
Sub Chino Ro Lots 4 & 13 Sec 12 Tp 2 S R 8 W, 20a.....$23.07
Imp. .....$ .55

No. 19066—Reyes, Santos.
Town Chino Lot 7 Blk 54.....$ 1.68
Imp. .....$ 1.81

No. 19148—Ruth, P. R.
Town Chino Lot 19 Blk 3.....$ 2.91
Town Chino Lots 5 18 20 to 22 Blk 35.....$15.59

No. 19149—Rye, Sarah & Anna Johnson.
Town Chino Lot 23 Blk 2.....$ 2.90
Town Chino Lot 24 Blk 2.....$ 2.91

No. 19204—Ray, J. B.
Sub Chino Ro Lot 12 Sec 23 Tp 2 S R 8 W, 10a.....$11.78
Imp. .....$ 5.07
Sub Chino Ro Lot 5 Sec 13 Tp 2 S R 8 W, 8.12a.....$ 9.53

No. 19339—Ruth, Theo.
Town Chino Lot 7 Blk 3.....$ 3.97

No. 19417—Rosendez, B.
Town Chino Lots 21 & 22 Blk 52 .....$ 2.91
Imp. .....$ .59

S

No. 19186—Slaughter, Frank E.
Sub Chino Ro Lot 3 Sec 14 Tp 2 S R 8 W, 10a.....$11.78
Imp. .....$ 1.12
1-3 Int Pumping Plant.....$ 1.69

No. 19449—Soto, Reyes M.
Town Chino Lot 20 Blk 16....$ 1.56
Imp. .....$ .59

No. 19450—Saucedo, A.
Town Chino Lot 20 Blk 45....$ 2.05

T

No. 19110—Thompson, Wm. B.
Sub Chino Ro Lot 45 Sec 2 Tp 2 S R 8 W, 10a.....$11.78
Sub Chino Ro Lot 52 Sec 2 Tp 2 S R 8 W, 10a.....$11.78

V

No. 19287—Villalobas, Adolpha.
Sub Chino Ro W 66 ft E 264 ft N 165 ft Lot 17 Sec 10 Tp 2 S R 8 W.....$ 2.91
Imp. .....$ 1.81

W

No. 19253—Wahl, Henrietta.
Town Chino Lot 13 Blk 15....$ 1.05
Town Chino Lot 15 Blk 15....$ 1.05
Town Chino Lot 16 Blk 15....$ 1.05

No. 19284—Wood, Mary.
Town Chino Lot 17 Blk 2.....$ 2.91

No. 19437—Wright, S. B.
Imp. .....$ 7.25
Town Chino Lot 20 Blk 2.....$ 2.91

I hereby certify that all taxes not marked paid on the assessment rolls have not been paid.
L. A. DESMOND, County Tax Collector.
Subscribed and sworn to before me this 3d day of June, 1913.
C. D. VAN WIE, County Auditor.
By C. E. Hammer, Deputy Auditor.

NOTICE

Quite a number of parties whose assessements are in this list have paid the same since the list was sent to the printer and they will find these duly marked paid on the Assesment rolls.

Abbreviations

In this assessment roll the following abbreviations are used for the words set opposite them:
S. C. R. R.—Southern California Railroad. S. P. R. R.—Southern Pacifie Railroad. Ro.—Rancho. Mus.—Muscupiable. Seg.—Segregation. N. or No.—North or Northerly. S. or So.—South or Southerly. E.—East or Easterly. W.—West or Westerly. Ft.—Feet. No.—Number. M. R.—Muscu piable Rancho. $—Dollars. Cts.—Cents. Cor.—Corner. St. — Street. Ave. — Avenue. Th.—Thence. NW—Northwesterly. SW.—Southwesterly. NE.—Northeasterly. SE.—Southeasterly. Imp.—Improvements. Per. Prop.—Personal Property. Sub.—Sub Sub Division. Sec.—Section. M. D. M.—Mount Diablo Meridian. N. F. S. A. D.—North Fork Santa Ana Ditch. R. S. B.—Rancho San Bernardino. Rg.—Range. R.—Rod. Ch.—Chain. L.—Link. Tp. or Twp.—Township. Com.—Commencing. Beg.—Beginning. Mtg.—Mortgage. Con.—Containing. Fr. or Frac.—Fractional. Bk. or Mlk.—Block. W. D. Co.—Western Development Company. C. L. & W. Co.—Colton Land and Water Company. S. T. L. & W. Co.—Semi-Tropic Land and Water Company. W. R. W. Co.—West Rediando Water Company. R. H. W. C.—Redlands Heights Water Company. F. C. & M.—Fussel, Colvin & Meyers. R. W. Co.—Redlands Water Company. M. V. O. G. & F. Co.—Mount Vernon Orange Grove and Fruit Company. Cuca.—Cucamonga. S. T.—Semi-Tropic. Lds.—Lands.

All descriptions are in San Bernardino Base and Meridian(unless noted M. D. or M. D. M.

And all such persons or owners, known or unknown and all claimants of any interests in said property are hereby notified that unless taxes are sooner paid, I will, on

FRIDAY, THE 27TH DAY OF JUNE, 1913

at 10 o'clock a. m., at my office in the Hall of Records, San Bernardino County, State of California, sell to the State of California all the real estate and improvements aforementioned for the taxes, percentages and costs due thereon with the taxes, percentages and costs on personal property and delinquent poll tax added thereto, when the same is a lien upon the realty described and for accruing costs.

L. A. Desmond
Tax Collector

County Tax Collector of San Bernardino County, California.
San Bernardino, June 3d, 1913.

PUBLIC LIBRARY UPLAND, CALIFORNIA

Reading Room

The Upland News

VOLUME NINETEEN No. 5 | UPLAND, SAN BERNARDINO COUNTY, CALIFORNIA, THURSDAY, JUNE 19, 1913 | $1.50 PER YEAR

SANTA FE PREPARES TO BUILD A SPUR TO TWENTIETH ST

Carnegie Library Completed—Garbage Man Has Troubles—Santa Fe Wants Franchise—Council Holds Busy Session.

The principal event of last night's council meeting was the first reading of a franchise which will allow the Santa Fe railroad to run a spur track to between Nineteenth and Twentieth street on the east side of the city. Up to Thirteenth street from the main line the road is just outside the city limits and after crossing Thirteenth street comes into the city limits. As the grade is very heavy going north the spur has two long curves and Mr. Conley, who represented the Santa Fe at the meeting last night, stated that there was some difference between the state highway commission and the Santa Fe. The highway commission will build through the city on a straight line while the Santa Fe's spur track is principally twists and turns. Between Nineteenth and Twentieth streets on the right of way of the spur track, packing houses are to be built and in the near future the Stewart interests may build a packing house at Fourteenth street.

Library Complete

The Carnegie library is practically completed, according to a report sent in by Architect Glidden. There are several minor details to be looked after, one of them being the heating system but that will be installed in the course of a week or so. Councilman Mehl, of the library committee stated that the work had been very well done and he, as a member of the library committee, was very well satisfied with the work.

Conditional Permit Granted

Frank Buffington of Sixteenth street got in wrong this week, but the council straightened out the difficulty last night with very little discussion. Mr. Buffington desired to build a cement platform on which to place a smudge oil tank and in so doing built it in the parking of the city streets. Mr. Buffington explained his position in the matter, and owing to the fact that sidewalks will not be built along Sixteenth street for some time to come, a conditional permit was given Mr. Buffington to place the oil tank where he had already expended some $50 in preparing the cement platform. Whenever the platform becomes a nuisance it is understood by the council and Mr. Buffington that it will be removed.

To Straighten Out 14th Street

The council has been requested to straighten out the curve in West Fourteenth street and to this end Mr. Needham who owns the property on the north side of the road appeared before the council to state his position in the matter. W. H. Spicer, whose place is on the opposite side of the road has been unable to agree as to the price. Councilmen will endeavor to get these men together on the price that condemnation proceedings may not be needed to straighten the road.

A Humorist Is Garbage Man

On the city force there is just one humorist, and that is the garbage man, Mr. Bowman. Mr. Bowman was at the council last night and gave some of his experience in having garbage hauled from this city to his "piggery" east of town. Mr. Bowman desired that, as the amount of garbage from the city was very small, people generally be asked to see to it that his man got all the garbage of the city. Mr. Bowman stated that operating the garbage wagon for the city of Upland was not a "Get-Rich-Quick-Wallingford" idea, and he wished the council as well as the people would lend the "long-suffering" garbage man a hand, instead of handing him a bunch of tin cans. Mr. Bowman's description of some of his experiences caused many a hearty laugh and he showed by his talk that he knew a whole lot about people's back yards and conditions of the alleys of the city.

COMMISSIONERS SAY TWELFTH STREET STATE HIGHWAY

State Highway Commisisoners Send Word That 12th Street Will Be Route of the State Highway Through Upland.

Twelfth street is to be the route of the state highway through Upland, and evidently this is final.

The committee waiting on the commissioners from the mass meeting recently held here were treated most courteously by the members of the commission and N. D. Darlington, after his engineers had gone over the Eleventh street road, sent the following letter to Mayor Lambrigger, who was chairman of the committee sent to interview the commission regarding the placing of the state highway over Eleventh street.

Hon. C. V. Lambrigger, Mayor,
City of Upland, California.

My dear sir: In accordance with my statement to you, made last week at the time your committee called upon me, that I would have our engineers make a study of the proposed Eleventh street route, I would say that on the following Saturday the division engineer and his principal assistant, together with myself, went over the situation again.

After carefully considering the advantages and disadvantages of both Eleventh and Twelfth streets, through your city, I am thoroughly convinced that Twelfth street is the more advantageous for the purpose of the state highway; and this conclusion is also in accord with the recommendation of our engineers.

In my opinion, the selection of Twelfth street will not only be more advantageous to the state and to the traveling public in general, but Upland itself will receive the greatest measure of benefit from the adoption of this route.

Hoping that we may receive the hearty co-operation of your city to the end that this much-needed highway may be constructed as promptly as possible, I remain,

Very truly yours,
N. D. DARLINGTON,
Commissioner.

A petition was received by the council last night from property owners requesting the council to put forth its best efferots in behalf of Eleventh street. The decision as to where this road was to go has rested with just three men and the committee sent from the mass meeting did all that could be done to get the route changed to Eleventh.

Tenth Street Bridge

Councilman Grier made a motion that the Tenth street bridge be widened six feet on either side, the cost of which was to be $500, but he received no second owing to the fact that councilmen were of different opinions as to how the procedure should be taken in ordering the work done. This question will be taken up later at an adjourned meeting to be held next Tuesday morning, when the second reading of the franchise to be issued the Santa for its spur track is to be taken up. In discussing this meeting Mr. Conley stated that the Santa Fe company was anxious to get to work on the grading for the track, when City Clerk Fuller asked, "You've already started that work, haven't you?" referring to the crossing placed just east of town, and torn up the following night by the Pacific Electric company. Mr. Conley laughingly replied that the work had been started but that it was not in the city limits, but in the county where they had a franchise.

Too Much Odor

A petition objecting to fertilizer wagons passing up certain parts of the residence section was before the council but was tabled owing to the fact that Street Superintendent Froehde stated that he had laid out a route for those wagons which would be as near satisfactory to the people as a whole as it was possible to make it.

At a late hour the council adjourned until next Tuesday at 9 a. m.

The Commercial National Bank

Designated by the Comptroller of the Currency as Third in the State of California Roll of Honor Banks

A Statement of our Resources can be found on another page of this issue. We invite your attention.

The Commercial National Bank

BAND CONCERT

Tonight will be given the second band concert of the season and as the evening promises to be much warmer than last Thursday night a large crowd will greet the band. The program of last Thursday was well received and many an encore was played to satisfy the applauding and appreciative crowd. Tonight's program is as follows:

PROGRAM—JUNE 19

1. March—"The Conquest" ..... Alexander
2. Concert Waltz—"Wedding of the Winds" ..... Hall
3. Morceau—"Meditation," Morrison
4. Medley Selection — "Scotch Airs" ..... Beyer

INTERMISSION

5. Trombone Episode—"Slippery Hank" ..... Losey
6. Grand Selection — "Bohemian Girl" ..... Balfe
7. Concert Mazurka—"Blue Violets" ..... Eilenberg
8. Dream Picture—"Uncle Tom's Cabin" ..... Lampe

SYNOPSIS—Uncle Tom is drowsing before the log fire in the enjoyment of the quiet of his cabin in old Kentucky when there passes before him familiar scenes of the Old South and finally a vision of the emancipation.

9. Finale ..... Selected

BOOKS MISSING

The library committee find the following books missing out of sets, which are at present in the library, and would be very grateful for the return or information concerning them:

Nations of the World, Vol. 2.
Rollins Ancient History, Vol. 1.
Marion Crawford's Children of the King, Vol. 20.
Marion Crawford's The Ralston, Vol. 23.
Marion Crawford's In the Palace of the King, Vol. 29.
Marion Crawford's Cecilia, Vol. 30.
Waverley Novels, Vol. 4.
Library for Young People, Vol. 4.
Irish Literature, Vol. 6.

SUPERVISOR JONES BUCKS AT DEVICES LEFT IN OFFICES ON TRIAL.

"That's just the way they work us. I don't like the principle, and I don't believe that any county official has the right to allow a new device to be installed in his office on trial, without the approval of the board of supervisors," was the emphatic statement from Supervisor Jones when it developed that County Recorder Allison had had an adding machine in his office for a number of months, put there by the company which expected ultimately to sell it to the county. The price is $250 and the supervisor from the second district declared himself dead against it.

"That's just the way an agent for a sewing machine or a piano works people. He puts the machine or the piano in your home and leaves it there until he thinks you can't get along without it. And they do just the same thing with these adding machinnes. I'm opposed to it."

The requisition from the recorder, asking for the purchase of the machine, stirred up the diversion. Mr. Allison was sent for and declared that he needed the machine, and that it was used in part by the surveyor. Spervisors Glover and Horton suggested that other officials had been granted similar requests, and that the board ought not to play favorites, which brought back the shot from Jones that the other officials were not making the salary that the recorder is popularly supposed to enjoy, and that he can afford to hire extra help to add figures, if necessary.

The subject was finally referred to the building committee, Glover and Horton, to investigate as to the need for such a device in that office.

FINANCIALLY SPEAKING

"Money talks," but too often disappoints by merely saying "Good-bye"

Unless you tie it fast to a thrifty bank account. Then, when a snug sum has been accumulated, and a real opportunity for special profit appears, your money will talk to best advantage.

If you have not already made the beginning, better start the fund at once, that will mean your financial independence in the days to come.

THE FIRST NATIONAL BANK OF UPLAND

Isaac C. Baxter, President — D. E. Dobbins, Cashier
A. E. Huntington, Vice-President — H. S. Wilson, Asst. Cashier.

PACIFIC ELECTRIC IS SHIPPING SUPPLIES FOR EXTENSION

Pacific Electric Preparing to Lay Steel on Right of Way to San Bernardino—Supplies for the Road Unloaded Here.

The building of railroads is the all-important subject of the day. Commencing last Thursday evening with the rush of Pacific Electric and Santa Fe building crews to place several crossings here and at San Bernardino.

The Santa Fe was on the ground first with their gangs, placing three crossings, one just east of this city, one at Alta Loma and another near Rialto. The following night the Pacific Electric tore up the crossings of the Santa Fe and placed deputies from this city to see that no one disturbed their work. The result was that the tangle was taken to the courts, and in the meantime the P. E. holds the crossings, claiming that it has the deeds to the ground while the Santa Fe claims to be the first on the ground and that the P. E. will have to keep up the towers which must be placed at each crossing.

In Upland and on east toward Cucamonga and Alta Loma the work is progressing, the Pacific Electric having gangs of men at work in clearing the right of way for the road. Engineers are placing the grade stakes and general preparation for the laying of steel is going on.

Several carloads of ties, rails and equipment were unloaded here during the week and active operations through the city will soon be under way.

TO CONDEMN A RIGHT OF WAY

Having failed in its effort to open up the road through the Doyle property in Devil canyon, the county is driven to the other method of seeking legal relief, and supervisors this week directed District Attorney Goodcell to condemn a right of way thru the property. This was done at the request of Attorney Potter and W. W. Brison, representing the Southern Sierras company, and on their representation that that corporation will bear all the expenses.

That company's high power transmission line goes through Devil canyon toward the desert, and the opening of the road is a necessity to them, as well as an accommodation to other people who use that mountain road.

CARD OF THANKS

We desire, in this manner, to express our grateful appreciation to all those friends who so greatly aided and comforted us in the time of the death of our beloved father and grandfather; also for the many beautiful floral emblems which were received.

GEO. B. BOWER and FAMILY.

PAGEANT OF POMONA COLLEGE BEYOND EXPECTATIONS

Thousands Witness the Pageant in Commemoration of the Twenty-fifth Anniversary of Pomona College.

Exquisite beyond expectation; beautiful beyond description; educative to a high degree; historical beyond contradiction. The above in a feeble way, perhaps, describes the Pomona College Pageant, and the visitors at Claremont Tuesday are no doubt wondering how they did it, but when it is explained that their hearts were in the work, the name of their beloved college, Pomona, was to be inscribed in the hearts of men—thus do we see the cause for the success of the pageant, the greatest event of the year.

In California there is but one place where such an historical event could be given and in that one place, the Pomona College Greek theater, it was given, and surely the "Foreword" of the pageant, by George C. Griswold, has gone home to the hearts of the people, for he said, "We wish you would feel, we wish you would treasure it in your memory that this pageant presented in the beautiful Greek theater in Claremont, nineteen hundred and thirteen, was given with the fervor of youth, in the fullness of the joy of living, in commemoration of the past, in the hope of the future, with good will toward all, and with feeling of gratitude and a spirit of reverence for Him who for twenty-five years has looked down with favor upon Pomona college and Claremont."

And in the Prologue, by Maro Beath Jones, we find wondrous words for there the object, the cause and desire of effect is given, for she said:

List ye, our friends, and learn that may be done
When lofty purpose soweth true her seed;
When favored by the smile of nature's God,
A people resolute bends to a task
Whose end is all to give, naught to receive.
Heed well the lesson that we now shall teach,
But which to you in sooth sounds no strange note:
The lesson of the progress of a race
Whose firm foundation is the fear of God,
Whose soul is tuned to the uplift of man.
Hear how endeavor, fortified by faith,
At last its ripened fruitage yields today;
How sacrifice in service, high is crowned;
How great from small, and small from well-nigh naught,
Is possible to him who toils for truth;
How tamed a desert one small group of men
Who built not for the day their struggles saw,
But grasped within their vision's scope an age.
Hear how the voice from out the lordly hills,
Great hearts inspired to carve the deadened sands,
The liquid courses welling from the mounts,
The genius of the soil; and consequent,
How rose as by a touch from wizard wand,
The piles, in part, today, we consecrate;
How, fanned to flame, there flashed a nation wide
Minerva's torch again . . But ah, our friends,
The prologue here must have an end, or else
The danger to anticipate—defraud
The scenes that soon will pass before, their worth,
And hold you who this day our pupils are,
From gaining that our spectacle designs:
Amusement, no, neither instruction mere,
But first and last, throughout the pageant all,
Devotion to a sacred cause, and then
Keep not its fervor to yourselves alone,
But pass abroad the spirit of this hour.

To adequately describe this pageant in type is impossible—for unfortunately for those who did not see it, will never know of the vast amount of labor, ingenuity and art combined to produce this masterpiece, "The Pomona College Pageant."

Suggestive of the days before white people came, when villages of the Coahulla Indians were scattered over this valley, the first scene

(Continued on Page 6)

THE UPLAND NEWS

WILLIAM E. WESTLAND, Editor and Proprietor
Phone Sunset 29

Entered at the postoffice at Upland, California, as second-class mail matter

RATES OF SUBSCRIPTION

One Year .....$1.50 Six Months 75c
Eight Months ..... 1.00 Three Months 40c
Readers in local columns, per line, each insertion.....10c
Business Brevities in want column per line, each insertion..... 5c

THURSDAY JUNE 19, 1913

THE PACIFIC ELECTRIC is doing things and this week has seen many carloads of ties, rails and general material brought to Upland to continue the road on east to San Bernardino. This summer promises to be a busy one here, as there is every likelihood of the state highway commission building the highway and with the workmen coming to the city for both the Pacific Electric and the state highway a great impetus is bound to be added to the business life of the city.

OVER AT CLAREMONT there are two newspapers where there should be but but one and the result is that both plants are having to cut down their working force to about one man. The result is that that one man has too much to do and the outside work of his office is greatly neglected. As an instance of this we quote the following from the Claremont Budget which is the newest paper in town: "A meeting was held in **Ontario** Tuesday night to urge the adoption of the Eleventh street route for the state highway. A representative was sent to the state highway commission regarding the matter, and they have agreed to send an engineer to look over the route." Wow! we trust our readers will excuse the expression, but—"how-to-helican."

AS WILL BE NOTED in another column of this issue, the state highway commission has practically decided that Twelfth street will be the route of the state highway through the city of Upland. This is not as The News desired it, and when a compromise was made for Eleventh street we thought the plan a good one, although Tenth street was our preference and The News put forth its best efforts to have the highway pass through Upland over that thoroughfare, thus carrying out what we believed the best interest of the people of the city. In spite of our contentions The News certainly agrees with Councilman Grier when he states that what Upland wants is the state highway, regardless of where the commission may place it, and we believe it wise to join with the commission and build the Twelfth street road. There is very little likelihood that Eleventh street will be used, but let us join in getting the state highway through the city before it is too late, regardless of the route, for if the matter is delayed the commission may run short of funds and the city suffer untold injury beause of the state highway passing by on the other side.

WE NOTE that, according to the Report of Ontario, Upland seems to be attached to the tail of Ontario's kite, as in a hundred and one articles it always states "Ontario and Upland." In a recent issue of the Report a summary of what is going to happen in the two cities was given. Ontario had something like six happenings that will come to pass in the next six months, while Upland had a solitary one. It is indeed easy for any man to compare himself with Abraham Lincoln or any great man, and get the best of the description, and the Report seems to harp continuously on what is going to happen in "Ontario and Upland," and usually Ontario gets the entire apple and there isn't even the stem left for Upland. We rejoice with Ontario in her progress, and the live newspaper within her confines is a credit to the municipality—but to be "rung in" on every other article with "Ontario and Upland" mentioned while Ontario gets the cream and Upland the skimmed milk, is enough to jar the composure of a stone wall. Boost for Ontario, but cut Upland out, especially when we get the begrimed end of the stick.

THE AMERICAN masculine claim of absorption in his work does not in the least justify such a condition, says Anna A. Rogers, in the Atlantic Monthly. Frenchmen support their wives and still find time to go shopping with them too! Englishmen do likewise, and find energy left to place their sons in school, energy to watch keenly the love affair of their daughters, unhesitatingly bidding this or that man be gone; moral courage and physical vitality left after the day's work to be in fact, as well as in fancy, "the head of the house." They have the wisdom to leave hours for play, for pure boyishness of living. And all this may be observed in the same middle class that with us turns the whole issue over to the wife, expecting of her all wisdom, though knowing her sheltered youth; and all vitality, to run unceasingly and unaided the whole machinery of the family. No wonder our women have "nerves!" No wonder they are becoming more and more restless (one of the first evidences of strain), more and more discontented as time passes. Masculine kindness to our women is sometimes so tangled up with selfishness that there need be no surprise that there is some confusion regarding them.

Not that our men want the money, after which they are striving, for themselves, for their pleasures. They do not. They are almost notoriously generous. Our rich men give, give, give; to their wives, their children, to colleges, to hospitals, to churches, until the whole world is amazed at their generosity.

The habit and fury of work, unreasoning, illogical, quite unrelated to any need, is a masculine disease in this country, and the whole social system has for years paid the inevitable penalty. Here and there a man tries to stop in time, but finds himself obsessed by work so that he can no longer think of anything else. He is as much a slave to it as is any opium-taker to his drug, any drunkard to his potion. It is a grave danger, not only to the individual, but to the whole American civilization.

AND NOW COMES the editor of the Cucamonga Times with a statement loud and long to the effect that he, said editor of the Cucamonga Times, is not a jackass. Verily, the pride of this man is alarming, when even the pride of a country editor has been known to fall.

THE LADY AND THE MOTOR CAR

On the Highway

If a motor meet a motor
Coming round a curve,
If the first don't sound his signal,
Need the second swerve?

Drat the chap that hogs the highway,
Neither toots nor turns!
Hope he chokes, and that, hereafter,
In gasoline he burns!
—Judge's Library.

New Motor Togs

Just as some women mistakenly think any old thing is "good enough to travel in," many think motoring calls for the passe and the relics of the wardrobe in dress, coat or hat. But there's "a difference" in comfort and looks. The motor hoods and close bonnets of the spring and summer must now give way to something more light and airy, if a woman motorist attains the serene peace of mind which comes with the knowledge of being suitably clothed for the occasion. Some new motor hats and caps appeared in a leading milliner's window, last week and received the interested attention of passersby at once, and number of women blossomed out in becoming new motor head gear for the Sunday's outing trip.

Something new is the helmet cap fashioned for all the world like the tourist hat of India and the hot countries nad named the Soudan. They are made of silk, however, and wonderfully comfortable to wear, the veil which passes through straps on the side being brought under the chin in a fetching way. Plaid is to come in with a vim and splash of color this fall, and the first motor hats of plaid have a prophetic dash and attraction. The silk caps with large Tam chrowns and patent leather bill, are very becoming and admirable for comfort as they are light and the eyes are shaded by the bill. Many of the automobile caps and hats are fastened under the chin with a piece of satin or velvet, if rubber is uncomfortable. They are tied in a knot, but hooked under the ear, since there must be nothing on them as dressy as a bow.

Blouse and Automobile Achitecture

The Bulgarian blouse which womankind, young and middleaged, svelte or pudgy of figure, thin or thick, seems bent on enveloping her self in, if it continues popular may necessitate some changes in the body design of the motor car. The manufacturers may prove their gallantry by designing deeper bodies in the car so that the woman who drives her own car may be fashionably clad (save the mark!), and still drive in comfort. At the plant of a well known maker of cars a letter of complaint was recently received from a lady motorist, who suggests that the dash and fore door of the open car be made higher, so that the driver wearing a Bulgarian blouse may be protected enough from the wind to permit this innovation in feminine attire to retain its lines of "grace."

CITRUS GROWERS CLEAR 46,000 DOLLARS.

The Claremont Citrus association has just paid one of the largest dividends in its history. This amounted to $46,000 as part payment on the April pools and is clear to the growers after all expenses of picking, packing and shipping are deducted.

The record returns are due to the unprecedented high prices received for the fruit. The tally sheets show that extra choice fruit from this locality brought over $4 per hundred pounds while the average price was $3.50 per hundred pounds.

Ira Scofield, president of the Claremont Citrus association states that May promises to be even better than April. This month will practically wind up the shipments from this house. These shipments have been far in excess to expectations earlier in the year.

There are fourteen carloads of fruit at the Park avenue packing house of the Pomona Fruit Growers Exchange awaiting shipment and there are about sixty-five cars yet to come in.

Three hundred and six cars have been shipped this season by this one packing house. The total shipment for the season will be about 400 cars.

By doing a man a favor you can convert him to the theory that one good turn deserves a dozen more.

LOSSES DISCOUNTED IN CALIFORNIA.

There were probably certain pessimists, generally known as calamity howlers, who predicted all sorts of trouble and distress when the frosts of last January struck the citrus groves of Southern California. Some of these faint-hearted and short-sighted persons went so far as to predict that this district had received a blow from which it would not recover in years.

But, thanks to the unusually favorable conditions of soil and climate with which our Southland is blessed and the great diversity of crops thus made possible, these prophets of evil have been refuted before ever their predictions could do harm.

Official reports show that, taken as a whole, the agricultural products all over the state, and especially in this southern portion, are well up to the average and bid fair to show an increase in value in spite of the frost damage.

This shows that our wideawake and progressive agriculturists have not put all their eggs in one basket, as it were. For where there may be a decrease yield in some crops the loss is amply counterbalanced by increased production in others.

There was a shortage in the citrus output, and doubtless also in some other fruits, but, on the other hand, the reports show a yield of alfalfa away above that of last year and a corresponding golden harvest from beans, berries, cherries, olives, walnuts and hops. All these products will put the calamity howlers of last January to shame.

Consider also the good word that comes from Imperial valley concerning the cantaloupe crop in sight and ready for market. No less than six thousand acres of the choicest melons which will put millions, not thousands, but millions of dollars in the pockets of the wise and far-seeing business-like farmers who have pinned their faith to the possibilities of this fair land.

A single crop of fruit or vegetables may be lost, but the loss is immediately made up in other directions. That is why this land is so wonderful and its possibilities for success in agriculture so great.

Even as it was this year, it is now being discovered that more oranges and lemons were saved and marketed than the calamity shouters believed was possible. And in addition to this the experts are already predicting that next year will show a yield in citrus products greater than ever before.

It all goes to prove that nowhere else on earth can the man who tills the soil, prunes a vine, or trims an orchard, find conditions better suited to his needs or more conducive to his peace of mind regarding the present or future crops than in Southern California.—Los Angeles Examiner.

CHALMERS NEW BUILDING

The pouting the concrete for the new building of the Chalmers Los Angeles company started last week and the structure is now taking shape.

Work will be hurried as the plan is to open the new place the last of August. There will be a formal opening with a showing of all Chalmers models.

"The new building has been absolutely necessary on account of the wonderful increase in the Chalmers business," said Manager F. M. Headlee. "During the month of May our Chalmers topped $100,500 and June is proving as good. The increased demand has been largely for the Chalmers "Six" but the "Four" has held its own at every stage.

"The new building will put us in position to give even better service than in the past. This will be possible on account of the larger and more convenient quarters.

"The first floor in the rear will be devoted exclusively to the service depot. Here an expert from the factory will be on hand to look after the owners. On the second floor will be one of the best equipped shops in the city. It will be perfectly lighted and ventilated and the men will work under the best advantages; this means that they do the best of work.

"The new place is on Hope street just south of Tenth and is ideally located. It will be of reinforced concrete and steel and the sales room will be beautifully finished, in full keeping with the high grade goods that will be shown."

Grocery Bargains

—bargains that **are** bargains. Food cannot be a bargain unless it has all the purity and goodness that makes you healthy and strong when you eat it.

PRICE is no guide to value at this store. Cheap food does not mean poor food here. We have studied the grocery question and your tastes so closely that our prices will surprise you as agreeably as the quality of the goods. They are by far the cheapest and best in this town. Come in and inspect them.

SILCOX BROTHERS

Quality Grocers

Phone 57 Upland

AND LUMBER

Any blockhead can buy lumber—but will it answer his purpose? Buy our lumber and our experience goes with it. We want your custom.

Lumber for Every Purpose

Hardwood—Soft wood; seasoned or green, just as required for any particular purpose.

The Eymann Lumber Company, Inc.

Telephone Main 991 Yard Cor. Fifth Avenue and B Street

F. W. WILLIAMS W. M. DUNDAS

WILLIAMS & DUNDAS

Planing Mill and General Mill Work

Estimates Cheerfully Furnished

122 EUCLID AVENUE, UPLAND, CAL. PHONE 106-J

General Fertilizer Ass'n

Main Factories at Ontario and San Bernardino, California.

Four Factories and Warehouses Everywhere in Southern California

NITRATE OF SODA
GYPSUM
MIXED FERTILIZER
BLOOD
SHEEP MANURE
BAT GUANO
BONE FLOUR
Imported and Domestic
BONE MEAL

SUPERPHOSPHATE, Imported and Domestic
SULPHATE OF POTASH
TANKAGE
SULPHATE OF IRON
SULPHATE OF AMMONIA
SULPHATE OF POTASH
SPECIAL FERTILIZER OF ANY DESCRIPTION

Sole and exclusive agents in Southern California for Norway Nitrate of Lime.

Any special analysis is made to order. Car lot business a specialty.

N. L. MITCHELL, Mgr., Ontario Factory.

Home Phone 158, Sunset 1671 107 West A Street

Indian, Harley-Davidson and Excelsior—The Three Leading Motorcycles of the World. Call and ask for Demonstration at any time.

We have the Leading Bicycles and the largest stock of Bicycle Tires in the city.

The EVERLASTING TIRE is our specialty

What is the use of having tire trouble when you can stop it all with EUREKA TIRE SOLUTION? Guaranteed for motorcycles and autos

CLEM & GENTRY

JAPANESE SITUATION IN THE STATE OF CALIFORNIA

By Peter Clark Macfarlane in Collier's Weekly.

(Collier's gave Mr. Macfarlane but one instruction—to find out, on the spot, what were the conditions that had led California to the conviction that the agricultural invasion of the Japanese must be stopped by legislation forbidding persons ineligible to citizenship from owning or leasing farm lands. Here is Mr. Macfarlane's report.)

It was the small fruit farmer of California fighting for his home and for his American community life against submergence by an Asiatic social and industrial order which forced the Anti-Alien Land Bill thru the California legislature. Some of the most beautiful rural districts in the state were in jeopardy.

In vain for the exposition directors to protest, in vain for presidents to intervene, in vain for Japan to cog and cozen—these small American farmers and rural communities felt they had a right to protection and clamored for it so insistently and with such manifest reason that none in authority dared refuse them. When the issue was finally raised there were but five men in the whole legislature who dared to go home to their constituents and say:

The line was drawn between the white man and the brown, and we voted for the brown.

The details of the final vote were in the assembly, 72 for, 3 against; in the senate, 35 for, 2 against; both houses together, 107 for, 5 against.

A Question of Social Existence

This vote is the best possible answer to the charge that there was no widespread demand for the legislation, or that the demand was of a class character. The legislative districts of California probably represent a greater variety of social and industrial order than those of any other state in the Union; yet upon the subject there was almost perfect unanimity.

The extent of this sentiment is further witnessed by the quotation of a single sentence from an edition in the San Francisco Chronicle, a paper which was strongly against the bill. That sentence reads:

"With perfect friendliness to the Japanese nation the people of this state are overwhelmingly opposed to their, or any Orientals' owning our land."

This unanimity shows that it was not a class but a race issue. It was the clash of two races meeting upon the frontiers of their respective civilizations. It is not a question of inferiority or superiority. It is a question of existence, and of social existence at that. At the present time, and until the Panama canal is opened, bringing fuller tides of European immigration, there is an industrial place for the Japanese in California. But socially there is no place. It is this which makes the complication. Socially the two races will not coexist. When the Japanese farmers move in American farmers move out. This has been the in evitable result.

Yet notwithstanding these facts and the urgent necessity for relief ther were grave reasons of expediency why nothing whatever should be done to rouse the displeasure of the Japanese nation on the eve of the Panama Pacific exposition.

Three Presidents Have Intervened

This Panama exposition is the Californians' defiance to the fates which overwhelmed San Francisco. It is their daring project. Into it the people of California are putting some seventeen millions of dollars. They plan to make it the world's greatest industrial exposition. From all appearances they are well on their way to realize this dream. The Japanese exhibit, for which half a million dollars has been promised by that government, was to be the gem and cherry blossom of the Oriental exhibit. Any sort of anti-Japanese agitation would therefore be detrimental to the exposition interests, and California cared greatly to conserve those interests. But this time anti-Japanese agitation would not down. It refused to be anaesthetized. On a former occasion President Roosevelt had browbeaten a California legislature into inaction upon the subject. President Taft, after his milder way, had delayed such legislation until it failed of passage before adjournment. But now the feeling was more intense. The situation in the few affected centers had become acute. It was for this reason that both President Wilson and exposition directors failed.

The Source of the Irresistible Demand.

However, in the presence of grave questions of expediency, Governor Johnson was entirely agreeable to postponement. The vast majority of the legislators were also agreeable; but there were half a dozen in the legislature who were not agreeable, men who came from districts in which there are American communities fighting for their very existence—assemblymen like Bradford of Sacramento, Wall of San Joaquin, Killingsworth of Vacaville—senators like Birdsall of Placer and Sanford of Ukiah. With the exception of Sanford and Killingsworth, Democrats, who for a day listened to Mr. Bryan, none of these men could be persuaded into silence.

For the result Japan need not blame President Wilson nor Governor Johnson nor the directors of the Panama-Pacific exposition, nor the legislative majority. She need not even blame that little group of recalcitrant legislators who day after day in committee and in legislative session nagged and worried at the anti-alien bills until one of them was reported out of committee and put upon passage.

Instead the blame must be laid upon these protesting farmers who refused to stand idly by and see themselves forced out of the homes they had built, off the ranches they had tilled, out of the communities in which their children were being reared.

The source of the irresistible demand for this legislation proceeded directly from the farmer through the action of the state grange in passing resolutions demanding anti-alien land legislation against which not one single vote was recorded. And the farmers' representative, Mr. Newman, put the case before a joint legislative committee thus epigrammatically:

"If you don't give us relief, we are going to lose our homes; not by mortgage foreclosure, but by Japanese inclosure."

The Story of the Town of Florin

Just at the moment the classic instance of Japanese agrarian aggression is the town of Florin, which is but eight miles southeast of Sacramento, and therefore an object lesson right at the doors of the legislature. The proponents of the Anti-Alien Land Bill took great pleasure in showing Mr. Bryan by means of this community exactly what the Japanese invasion meant. Florin is the center of a beautiful little vine berry growing district comprising about twenty-four sections of land. A dozen years ago each of its vineyards and berry farms surrounded and sustained an American home. Now it is estimated that 65 per cent of these farms are owned or operated by Japanese—about 15 per cent owned and 50 per cent leased. Formerly there were about 1500 whites and no Japanese in this community. Today it is estimated that there are 500 whites, and from 1500 to 2500 Japanese according to the demands of the season.

There were three large general merchandise stores in the town, owned by whites. Today two of those stores are held by the Japanese, and the lone white man has computed the hour of his own demise. He says that within five years the Nipponeses will put him out of business. His store, too, will become Japanized. There were two white hotels in the place; now there is only a Japanese boarding house. There were two white blacksmith shops, now one of them is Japanese. The barber shop, the shoe shop, the fish market, and the meat market are owned or operated by the Japanese.

There is a fruit basket factory in the town. It formerly employed white help and the management prefers white help; but when Secretary Bryan walked into this factory he found forty Japanese employed, the foreman being the only white man about. Apparently about half of the employees were women. Some of them had their babies by their sides. As we were preparing to take a picture a woman with a baby rushed out, but she could not take the crib with her. These employees are now all Japanese, while formerly they were all white, because, as the manager informed me, so many whites had moved away to avoid Japanese neighbors that he was compelled to employ some Japanese and then the remaining whites began to ooze out because they would not work in the same factory with the Japanese.

(TO BE CONTINUED)

NEXT WEDNESDAY, JUNE 25

"Red Letter Day"

At the Orange Belt Emporium

BARGAIN OPPORTUNITIES—STAMP OPPORTUNITIES

An event now looked forward to by hundreds of people from every section of the Valley, because of the wonderful Bargains offered and our liberal giving of "S. & H." Stamps.

Ten "S. & H." Green Stamps Free to Everybody

No purchase required to get these 10 free Stamps, which are equal to $1.00 purchase toward filling your book. Just call at the Premium Parlor in our Downstairs Department and you will receive one set of 10 stamps for every book absolutely free.

New Books

Always start new books on "Red Letter Day," for it means 20 free stamps, 10 more than at any other time. Ask for these in the Premium Parlor.

25 Stamps Free With Every 50c Purchase Wash-E-Z-Y Soap Next Wed.

Wash-E-Z-Y is one of the finest laundry soaps made It lathers freely and removes dirt and grease quickly in any water. It is also a splendid soap for the kitchen or toilet use. 12 large 5c bars next Wednesday for.....50c

With each purchase will be given 25 stamps free. Also by saving the wrappers you will receive one stamp for every 3 wrappers.

6 Stamps Free With Each 10c Can of Mechanics' Hand Soap.

There is no dirt that this soap will not remove from your hands and at the same time leave them soft and white. Oil stains, grease or anything else vanishes with the use of Mechanics Hand Soap. 6 stamps free with a 10c can next Wednesday.

Startling Suit Bargains Here Next Wednesday.

Red Letter Day will be a clearance day in our Ready-to-wear section for women. Every suit in our stock is going to be offered at less than the actual cost of materials and the making. You have not had such a bargain chance in suits this year. Don't miss it. Come for sensational suit bargain next Wednesday.

Children's Wash Dresses to $1.75 Values Next Wednesday 98c.

Finest Gingham and Percale dresses for girls, variety of the best summer styles; to $1.75 values; on sale next Wednesday, your pick for 98c

$3.00 Canvas Shoes for Women Next Wednesday for $2.00.

Women's white canvas boots, 14-button styles, short vamp, broad toes, regular $3.00 values; next Wednesday $2.00

New Lot of Mary Jane Pumps Will Be Here Next Wednesday.

Mary Jane is the most sought after style of young ladies' footwear now. We have them in white, Nu-Buck and patent kid leathers, broad toes, flat ribbon bows, hand turned soles, straps coming from the heels—the original Mary Jane style. See them next Wednesday $3.00

Lot of Pumps and Oxfords for Misses, $1.75 to $2.25, Wednesday $1.35.

About 75 pairs of misses lace and button oxfords, also a lot of two-strap pumps; $1.75 to $2.25 values, next Wednesday, your choice, for $1.35

Little Gents' Shoes, Sizes 9 to 13, $2.50 Values Wednesday $1.69.

Little gents' Blucher cut, welt sole shoes; broad toes, footform lasts; sizes 9 to 13 only; $2.50 values Wednesday for $1.69

25 Stamps Free With Purchase 4 Pair Blue Ribbon Stockings, $1.00.

Blue Ribbon Stockings are extra fine quality stockings for 25c, and are an ideal weight for summer. Blue Ribbon is a new brand we are introducing in our Hosiery Department and backing the same as all other merchandise sold over our counters. You can depend on them for a full dollar's worth of wear and satisfaction. 25 stamps free with a purchase of 4 pairs next Wednesday for $1.00. Try them.

Double Stamps With All Purchases of China Wednesday.

You may select one piece or a whole set from any of our 20 open stock patterns of finest or lowest priced china Wednesday and get double stamps on the amount of your purchase. China of all kinds is carried in our Downstairs Department, and you'll find our prices to be the lowest quoted by any house in Southern California. See about your china needs next Wednesday.

50c Ratine on Sale Wednesday, Per Yard, 35c.

Ratine is the most wanted goods of the season. We have it in white and colors. Regular 50c grade on sale next Wednesday per yard.....35c

65c Yard Wide Wash Silks Wednesday, a Yard, 48c.

Beautiful new wash silks, yard wide, light ground with colored stripes. 65c values Wednesday, a yard 48c

Men's Khaki Trousers Wednesday, Per Pair, 95c.

Khaki trousers for men, made of good grade of khaki, belt straps, cuffs, riveted-on buttons. On sale Wednesday, per pair 95c

Plan to attend our June "Red Letter Day" money-saving opportunities.
Lay aside everything else and come, for the money you'll save warrants it.

Orange Belt Emporium, Pomona, Calif.

Society

Mrs. W. L. Brown Hostess—

The "Merry Wives" Embroidery club were happily entertained at the home of Mrs. W. L. Brown on North First avenue, with a porch party, this afternoon. Brick ice cream and cake were served at the close of an afternoon spent at fancy work. The guests present were Mrs. P. H. McQuillen, Mrs. Sprague, Mrs. Carrol, Mrs. Robert Clark, Mrs. Carpenter, Mrs. Wisely, Miss Lela Moore. The members present were Mrs. Aaron Brest, Mrs. Paul Cushing, Mrs. John Collins. Mrs. D. D. Crew, Mrs. W. B. Duncan, Mrs. George Gregg, Mrs. N. G. Pehl, Mrs. E. B. Reynolds, Mrs. C. M. Sikes, Mrs. Walter Slugg.

Trip to Old Baldy—

Miss Helen Chadwick chaperoned the Bible class to Old Baldy, the start being made Wednesday afternoon and the return Friday. Those who expect to go are Misses Helen Ogden, Elizabeth Jones, Mary Stuart Fox, and Viola Manker.

Benson-Eckles—

The wedding of Miss Jennie Benson and Mr. Alden E. Eckles of Glendora was one of unusual interest to the people of Upland because of the popularity of the bride in church and school circles. Miss Benson is the daughter of Mr. and Mrs. J. V. Benson of North First avenue. White and green were the colors used in the parlor. Shasta daisies were used in profusion. In the dining room pink and green were used. Refreshments of chicken salad, olives, ice cream and cake and coffee were served, and baskets of candy were given as favors, after which the happy couple left for a short stay at Long Beach. Mr. and Mrs. Eckles will be at home in Glendora. Those present were Mr. and Mrs. M. E. Hill, Mr. and Mrs. Kienzle, Mr. and Mrs. J. V. Benson, Misses Harriet, Myrtle and Gladys Riley, Miss Lulu Roy, Miss Judith Hartman, Charles Benson of Upland; Miss Edna Durkee of Fillmore; Miss Margaret Daughleish, Rialto; Miss Phyllis Hawkins, Mrs. Braddy, Glendora; Mrs. Russel of Los Angeles; Mrs. Hawkins, Mrs. Hunt, Mr. Kelly, Los Angeles.

Undergraduate Recital—

Monday evening, June 23, at Masonic hall, Ontario, will be given the Undergraduate recital, by Miss Lois Campbell, Miss Hilda Minter, Miss Mildred Kline, all of Ontario, and Miss Marjorie Reynolds of Upland. All four of the young ladies are pupils of Mrs. Florence Cowen Richards, the well-known teacher of Ontario. A general invitation to all the friends of the girls is extended by Mrs. Richards, for this occasion. The program is to include both piano and violin selections, and at the conclusion of the affair diplomas are to be presented the graduates by Mayor W. A. Freemire of Ontario.

Club Notes—

At the regular meeting of the Woman's Club, called to order by the president, Mrs Cable, a paper on "Playgrounds" was read by Miss Fannie Noe, followed by a short discussion. A picnic at Ganesha park was finally decided upon as the last meeting of the year, June 27, a basket lunch to be provided by the members. The committee in charge is composed of Miss Noe, Mrs. Dahlem, Mrs. Tuttle and Mrs. McMullen. As teh city council was not very enthusiastic about a safe and sane Fourth of July, it was decided to let the matter rest over another year. The club decided to divide itself into three sections to find some way of making expenses for the summer, one section to take July, the second August, and the third September. The three chairmen are respectively Mrs. Charles Allen, Mrs. Fred McMullen and Mrs. William Tuttle. The program committee for next year was appointed by Mrs. Manker, the incoming president, and are Mrs. Cable chairman; Mrs. Jouchin and Mrs. Lyons. Some of the things that are thought to be taken up next year are chorus work in the music section, the study of Shakespeare in the literary section, and make a point of social teas at each meeting.

Fancy Work Club—

Mrs. George Cable is hostess to the Fancy Work club this afternoon on East Tenth street. The ladies present are Mrs. L. R. Bradley, Mrs. J. B. Goodrich, Mrs. S. G. Moore, Mrs. F. H. Manker, Mrs. R. C. Norton, Mrs. A. L. Palis, Mrs. John Rarick, and Mrs. J. F. Sawyer.

Current Events Minstrel—

New features are being added every day to the Negro Minstrel show which is being put on under the auspices of the club house committee of the Current Events club, Ontario, on Tuesday evening the 24th.

A number of Upland women are interested in this society and are taking an active part in the staging of this show.

One of the latest specialties to be added is the Los Angeles Ad Club quartette which will appear in vocal and instrumental selections. Following the minstrel numbers there will be a twenty-minute playlet by the women of the club entitled "Colored Suffragettes," and it is in this that the Upland women will be conspicuous.

The entertainment will be given in the auditorium of the Chaffey Union high school. Tickets have been placed on sale with the Upland Pharmacy.

Mrs. E. D. Palmer and Miss Maud Gerry of Upland have parts in the "Colored Suffragettes."

NAZARENE CHURCH ANNUAL MEETING.

At the annual meeting, which was held in the church on Tuesday evening, the reports which were given by the different officers showed a gratifying increase along all lines.

The finances were reported in excellent condition. The missionary offerings alone amounting to nearly one thousand dollars. The church has been nicely repaired and a fine addition 22x40 has been put on the east side. New carpets were purchased which greatly helped the inside appearance. The attendance has greatly increased, both in the Sabbath school and the church services. Some valuable members have been received into the church this year.

The board has extended a unanimous call to Rev. Goettel to remain another year. Mr. S. S. Myers, Mrs. O. F. Goettel, Mr. Guy Bodenhamer, Mrs. T. A. Falconer were elected as delegates to the assembly which convenes at Pasadena on the 18th and continues over the Sabbath.

The following officers were elected for the ensuing year:

Trustees—Messrs. F. L. Winn, E. M. Bacon, T. A. Falconer, Elmer E. List, E. A. Fetrow, I. S. Allen, D. C. Funk, Jackson Deets, M. G. Swan.

Stewards—Messrs. S. S. Myers, J. B. Shugart, Guy Bodenhamer, W. J. Wood, Mrs. M. Cheney, Mrs. D. B. Decker.

IN THE SHADOW

Francis Bower

Francis Bower, one of the best known residents of this city, dropped dead at the home of his son, George B. Bower, Saturday evening, as a result of heart failure. The deceased was 71 years of age, and was a native of England, although he was brought to America at the age of two years by his parents, and the family resided for a long time in Indiana.

Mr. Bower served for four years in the Civil War, and came out with an honorable record of service to his country. He resided for a period of almost forty years at Marion, Kas., and for a great part of that time was postmaster there. He removed with his wife to Uplan about seven years ago, and here the wife died about five years ago. One son, George B. Bower, a local jeweler, is the sole survivor of the family of Francis Bower.

Funeral services, in charge of J. H. Flinn, were conducted by the Rev. S. S. Sampson, pastor of the Methodist Episcopal church of which Mr. Bower was long an honored member, on Tuesday, at 2:30 o'clock p. m., and the body was taken to Marion, Kas., the old home, for interment, accompanied by the son, George B. Bower.

CITIZENS SAVINGS BANK OF UPLAND, CAL.

Every Day

you delay starting a bank account, you are losing valuable time, as well as interest.

Many a man regrets that he did not start earlier in life to save.

Now is just the time to open the door to prosperity by opening an account with us.

4% Interest Paid on Deposits

OFFICERS
C. E. Harwood, President
M. F. Palmer, Vice Pres.
R. C. Norton,....Cashier
E. M. Gerry, Asst. Cashier

CITIZENS SAVINGS BANK OF UPLAND, CAL.

Rev. Henry Lageschulte

The death of Rev. Henry Lagesculte, well known here, occurred Monday night after a short illness.

Rev. Lageschulte had not been in ill health and despite his 79 years the end was entirely unlooked for. When he retired Monday evening he complained of not feeling at his best and shortly before midnight he was seized with a choking spell and heart attack and directed Mrs. Lagesculte to telephone to their daughter, Mrs. C. L. Head, No. 400 East C street, Ontario.

When Mrs. Lageschulte returned to her husband, he opened his eyes and remarked that the end had come and before Dr. C. Sheppard, who was summoned instantly by Mrs. Head, could reach the house, he had passed beyond.

A native of Germany, Henry Lagescuulte came to this country at the age of seven years and has made his home in this community for eighteen years and during that time the circle of friends made by him was indeed a large one.

He was a minister of the German Evangelical church, having entered the ministry at the age of seventeen. He founded the First Evangelical church of Ontario, at F street and Euclid avenue, and has always been a promnent worker in it.

About two years ago, Henry F. Lageschulte, a grandson, who had made his home with Rev. Lageschulte since childhood, preceded him to the beyond, and the old gentleman, who had been a father to the boy, felt the loss keenly.

He leaves to mourn his loss, a widow, two daughters, Mrs. C. L. Head of Ontario and Mrs. Frank Youngerman of Des Moines, Iowa, one son, Henry Lageschulte of Los Angeles and a granddaughter, Mrs. Gertrude Durand of Upland.

Funeral services in charge of J. B. Draper, will be held Monday at 2 o'clock from the German Evangelical church.

C. A. Greenleaf

The death of C. A. Greenleaf, who for several years has been a resident here, occurred at the home of his son, Lee Greenleaf, at Perris on Wednesday at 11 a. m. The remains were shipped to the undertaking parlors of J. B. Draper and the funeral services will be held from the home of Mrs. Helen Mahurin, 626 Second avenue, on Friday morning at 10 o'clock. Interment at Bellevue cemetery. Rev. R. C. Stone and Rev. H. P. Lane will be in charge of the service. A more complete history of Mr. Greenleaf's life will be given in our next issue.

Trip Through the East

Dr. Craig and sons, Steven and Howard, left here Wednesday via the Southern Pacific for New York City and while in the East they will visit all the principal points of interest. They will be absent about six weeks in which time father will show the boys the sights. Mr. and Mrs. M. F. Palmer in the Kissel-Kar and accompanied by Mrs. Craig carried the travelers to the Southern Pacific station and bade the party farewell.

Everything for

YOUR LAWN

Lawn Mowers
Grass Catchers
Garden Hose
Lawn Sprinklers

Upland Hardware Company
(A. K. WARE & SONS, Incorporated)

"THE HOUSE OF WARES"

Fox-Woodsum Lumber Co.
SUCCESSORS TO ATWOOD-BLAKESLEE LUMBER COMPANY
Call in and let us figure your Lumber Bills
F. W. JACOBS :: Business Manager

Are Your Eyes Troubled?
Take them to
Hannum's Optical Parlors
Now, for a Free Examination

While you wait. If you don't need glasses, he will tell you so. If you do he will correctly fit your eyes and the prices will be right, and the fit and material used, guaranteed absolutely. All of the up-to-date lenses such as Torics and Kryptoks furnished; also the new "Shur-On and Fits-U Mountings." I DO NOT TRAVEL, but I do allow car fare to out-of-town patrons, if glasses are ordered.

DR. L. C. HANNUM
REGISTERED OPTOMETRIST AND EYESIGHT SPECIALIST
261 West Second St., Pomona. Upstairs Over Triangle Market.

Many of the finest people in Upland are wearing glasses purchased of me. Ask them. Office hours 8 a. m. to 6 p. m. Sundays by appointment. Phone 1802, Pomona, Cal.

Extra Choice Feed Oats
We now have in stock a good supply of the
Best White Oats
that ever came into Upland. They beat rolled barley for feed.
Mixed Oat Hay $18.00 per ton
Upland Feed and Fuel Company
(INCORPORATED)
J. M. HARTLEY, MANAGER

We have just received another large shipment of those
BAKED BEANS
Which we can still sell at
85 Cents for a Dozen Cans

Why are we doing more business than we did last year? The answer is Service, Quality and Prices.

Johnson & Brown
PHONE 120 GROCERS UPLAND

We are Taking Orders now for
The Popular Heater—
THE CITRUS
It has a record of from 12 to 18 hrs. burning time on
6 1-2 Gals. of Oil
Order now if you want to be sure to get them
"SEE BYER ABOUT IT"
Private Demonstration if desired
Fone 333 One Door West of P. O.

Bicycle and Motorcycle Repairing

We have the best equipped shop for Bicycle and Motorcycle Repairing, outside of Los Angeles, to be found anywhere in this section, and we repair any and every kind of machine.

Thor Motorcycles Lead
Come in for a demonstration

CREIGHTON & CO.
Thor Agents for this Territory

Take The News

LOCAL NEWS

George Dundas is now driving a Ford car.

Dr. Kankel has purchased a Studebaker car.

J. C. Sommers and family are now located in Hollywood.

Mr. George Duley is on the sick list, having a tussle with grip.

Miss Amanda Gerry spent Monday and Tuesday in Los Angeles.

John Fish has gone to Los Angeles where he plans on remaining.

W. M. Conley left here Monday via the Santa Fe for Arkansas City, Kas.

Mrs. George Duley enjoyed a visit from her mother and sister over Sunday.

J. J. Atwood is at Woodlake this week looking after farming interests there.

Chris Eymann and Rev. Horsch spent a portion of the week at Reedley.

Homer Piper was a Santa Fe passenger Monday, bound for Arkansas City, Kas.

Miss Fannie Noe and Miss Letitia Millsaps are spending a few days at Camp Baldy.

We sell paints. Sikes-Manker Co. 5tf

A. E. Anderson was a Santa Fe passenger last Saturday, bound for Cleburn, Texas.

Mr. and Mrs. Chad Francisco are moving into the L. E. Tucker house on Second avenue.

L. N. Kirk spent yesterday in Los Angeles purchasing goods for the J. J. Atwood Company.

C. S. Corkhill of Ontario left on the 17th inst, for Chicago, going by the Santa Fe route.

Mr. and Mrs. Lowell Fetrow of Pasadena were guests here Sunday of Mr. and Mrs. Fetrow.

Mrs. Agnes Turnbull of Ontario, left on the Santa Fe Monday for Clarkhill, Ontario, Canada.

J. Rogers and family have removed to Santa Barbara where they will remain during the summer.

Mr. E. C. Harwood is spending some time in San Francisco, having left for that city Wednesday.

Clair and Frederick Kirk are spending the summer on the Howell and Paulin ranches near Tulare.

Mrs. Helen Mahurin was called to Perris Wednesday by the sudden death of her father, Mr. Greenleaf.

Mrs. McCrea, wife of the Ontario banker, left here Tuesday via the Santa Fe route for Toronto, Canada.

Mrs. R. B. Bordwell and daughter Judith are spending several weeks with Mrs. Thomas Smith at Exeter.

H. D. Blakeslee, public administrator, is spending the week in Victorville and Barstow on official business.

Mrs. Emma D. Abeel, sister of Mrs. P. M. Kirk, has returned to her home at San Jose, after a year's stay here.

Bruce Bowers left Tuesday night for Kansas accompanying the remains of his father who died here suddenly Saturday.

J. M. Nicholson is still seriously ill at his home on East Ninth street, and at this time there is no improvement in his condition.

Austin Buckley and wife of San Jacinto are spending a short time here as guests of Mr. and Mrs. A. P. Moreman and family.

G. W. Swain and Mrs. Swain and Marguerite E. Hodgins left Upland Monday via the Santa Fe route for London, Ont., Canada.

Miss Millen, who is a teacher in Chaffey Union high school, was a Santa Fe passenger last Saturday, bound for New York City.

Mrs. C. M. Sikes will entertain the Rebekah Circle next Wednesday afternoon, instead of Wednesday of this week, as announced.

Spring chickens, dressed or undress for sale at the Upland Poultry Ranch. A few young fat hens at 18c per pound. East Ninth. Phone 14-W-2. E. M. King. 5t2

Mrs. C. M. Sikes was a Los Angeles visitor Friday and Saturday, meeting her sister, Miss Lulu Bradford, who just returned from Milo.

I. J. Welty, wife and daughter, who have been guests of the Dettweiler family at Alta Loma, left here Tuesday via the Santa Fe for Chicago.

Mrs. I. D. Kintzi is entertaining the ladies Aid Society of the Mennonite church this afternoon. A delightful time is anticipated by the ladies.

Mr. and Mrs. R. C. Norton and daughters enjoyed a delightful auto trip to Santa Ana over Sunday where they were guests of Mr. an Mrs. Martin.

Earl Paul left last night for Fresno and from there will go to San Francisco. He plans on spending a short time at the Yosemite before returning.

Miss Maud Gerry and Mrs. E. D. Palmer are taking part in the minstrel show to be given by the Current Events club of Ontario next Tuesday night.

A seven-pound son arrived at the home of Mr. and Mrs. Robert Houses at Fillmore this week and Grandpa Hunter is no doubt busy trotting the new boy on his knee.

Irwin Kintzi left here yesterday via the Santa Fe for Butterfield, Minn., where he will spend the summer at his home and assist his father in the conduct of his business.

Miss Teneriffe Temple is planning on a delightful trip to New York and Boston this summer. She will leave in the near future and will spend a large part of her time at Boston.

We sell paints. Sikes-Manker Co. 5tf

Mrs. K. B. Clark, who has been spending some time in New York, returned Wednesday morning. Mr. Clark is head salesman for the Hot Point company of Ontario.

Miss Edna Durkee of Fillmore was in town Saturday to attend the Benson-Eckles wedding. She and her sister of San Dimas leave on an extended trip East next Saturday.

The ladies of St. Mark's Episcopal church are to have a food sale at Silcox's grocery on Saturday afternoon next. The reputation of these ladies for choice dainties and substantials is such as to assure success.

S. E. Hunter has gone to Fillmore for a few days' visit with his wife, who is making an extended stay with her daughter, Mrs. Robert Houses. The stork made a call there last Saturday, the 14th, and left another boy.

The Upland Y. M. C. A. team defeated the combination team picked from the Ontario Sunday schools at the picnic held last Saturday at Urbita Springs near San Bernardino. The score was 8 to 6 and the game was replete with interesting plays.

The wedding of Miss Nellie Hubbard and Mr. F. W. Gunter of Redondo occurred at the home of the bride's parents at Ontario yesterday at high noon, Rev. R. C. Stone of the Presbyterian church of Upland officiating. Mr. and Mrs. Gunter will make their home at Redondo.

The union Sunday school picnic of the Sunday schools of the entire city is to be held at Ganesha park tomorrow and special cars will leave for the park tomorrow at 9:08 a. m. Every one is invited to join in the good time. The special cars will take the crowd to the park and tickets are on sale at Kirk's Bootery, Morgan's Confectionery, and the Upland Pharmacy, at 15c round trip for children and 30c round trip for adults. These tickets are good on any trip during the day but it will be necessary to walk from the main line of the road to the park unless special ticket holders go on the special cars. A delightful time is anticipated and every resident of the city is invited to join the picnic party tomorrow.

Henry Hunt and Mrs. Hunt, parents of Mrs. Tice, accompanied by Miss Cecelia Tice, daughter of Mr. and Mrs. J. N. Tice, left via the Santa Fe on Tuesday for West Lorne, Ont., Canada.

We sell paints. Sikes-Manker Co. 5tf

The blacksmith shop of Garrison &McElroy has this week been sold to E. L. Goehring, Mr. Goehring taking immediate possession. Messrs. Garrison and McElroy are not going to leave us, however, but will conduct a garage in the brick building recently built just south of the Williams & Dundas planing mill. All bills due the firm of Garrison & McElroy are to be paid to the firm and the gentlemen would appreciate it greatly if all those indebted to the firm would give the matter their attention immediately as they are anxiuos to close up their book accounts before entering in the garage business. Indications are that Euclid avenue will soon be a "gasoline row," as this is the second garage on the avenue. Mr. Goehring has been a resident of Upland for several months and has decided to make this his home. The name of the new garage will be "The Crescent."

LECTURER BARR PREPARING FOR COUNTY ADDRESSES AT LOS ANGELES.

"San Bernardino county is so big that I think I will work out at least two lectures and alternate them," said George T. Barr of Ontario, the county's lecturer to represent it at the Los Angeles chamber of commerce, after he had been reporting to the board of supervisors. Mr. Barr brought the assignments and contracts by which the county succeeds to all rights formerly enjoyed by Ontario alone, and beginning in September, at 11 o'clock every day the visitors to the Los Angeles chamber will be regaled with information about this county, illustrated by the best pictures obtainable.

"We have but half an hour," continued Mr. Barr, "and to attempt to discuss the material resources of the county, and also to describe and illustrate its scenic beauties within thirty minutes is almost out of the question. It seems to me a better plan will be to make up two lectures, and give them on alternate days, and thus we may get the people to return for the second lecture.

"I will put in the next two months in traveling over the county, gathering information and obtaining pictures that will best adapt themselves for use as slides."

For some time Mr. Barr has been the Ontario lecturer at Los Angeles, and but for the fact that the Ontario people were willing, the county could not have obtained the time—the entire day has been occupied, nor were the services of Mr. Barr available except on the same conditions.

WORRYING POMONA POLICE

Julius Hughes and his winery, just inside the San Bernardino county line, this side of Pomona, is worrying the Pomona police authorities, according to an official communication received by the board of supervisors. It came from Police Commissioner P. J. Tarr, and he declared that the winery, which is just beyond the Pomona scope of influence, is close enough that Pomona boys are coming over and buying wine, and the combination of vino and youth considerably inside the 21-year limit is a bad one.

This is merely another of the many instances that have come to the board, to the effect that the county's license ordinance needs revamping, and a reply was ordered sent the Pomona official advising him that the supervisors have now in hand a revision of the regulation, after which they expect to make the thirsty of the opinion that the wineries of the county are as dry as Death Valley in August.

Are You Acquainted with

Velvetina Toilet Specialties?

Our demonstrator will call soon, introducing this exquisite line. Give her an audience. Let her show you the line and tell you how it is used and what it will do for you.

WE ARE BACKING THIS LINE—IT CARRIES OUR GUARANTEE

J. M. COLLINS, Proprietor COLLINS' PHARMACY

PHONE 309-R GREEN TRADING STAMPS

your outing

FITFORM

will be much more enjoyable if you have the proper outing outfit. ¶ We have the clothing and outfits for all the family.

Traveling Bags and Suit Cases

¶ And do not fail to see the COVERALLS, a new playgarment for children, for the home, mountain or beach

J. J. ATWOOD COMPANY

UPLAND, CALIFORNIA

MAC SAYS—

Everyday's a holiday when you take your kodak along. You'll find your heart's desire in that nifty, new Vest Pocket Kodak at $6. It's a neat, compact bundle of "Vacation Joy." Besides that, we have all styles in Kodaks and Brownies. All prices, too.

See Kliff About a Kodak

Ladies—

Your treat for Saturday—a nice soft face chamois with every package of talcum you buy. All kinds Talcum Fine selection of Chamois

You need both the Chamois and the Talcum

Men—

Ask for a Smoker's Check with every 10c cigar or tobacco purchase. Every check is a number on a swell Meerchaum Pipe. Start now.

Saturday Special, 7 Blue Ribbon Cigars for 25 cents

The Upland Pharmacy

Mac the Medicine Man

COLLEGE PAGEANT

(Continued from Page 1)

is one of primitive Indian life. Kipah, an Indian chief, and two followers, after a long absence return to this deserted village. It is a season of drought and the water-hole in the stony floor of the "Wash" is dry. Turning to the mountains, Kipah prays for rain—his companions meanwhile singing a local Indian song.

The people of the clouds steal down from the mountains to bring the gift of rain. They often hesitate, for Storm is not among them and alone they cannot water the earth. Suddenly the Lightnings dart from their midst. The Clouds break apart in fear. Storm, rushing down in their wake, tries to gather them together that they may answer the Indian's prayer. But weary of their play they steal away. Then Storm in anger calls them back, and at his command they labor for the earth. When the people of the Rainbow appear among them they know that their task is done, and follow Storm he returns to the mountains.

they pass off Kipah again lifts his voice in prayer, this time a er of thanksgiving.

Kipah then goes with his companions in search of the tribe. While e is away the valley responds to the rain, and symbolic figures appear to represent the flowers, bees, and butterflies.

Kipah now returns with his tribe to reinhabit the village and a scene of domestic Indian life follows, culminating in a game of peon.

To encourage the opposing sides, men and women crouched about join alternately in song.

At its height the game is interrupted by Ka-Yemo, an Indian runner, who falls exhausted after announcing the coming, as frequently happened in this valley, of a war party of Amajavas from the Colorado.

The old medicine man comes forward and others join him in a song of thanksgiving.

Quickly forming a circle, the braves break into the chanting of the Ghost Dance, the actual war dance of the Coahuilla Indians of this valley. From the war dance the Indians hasten toward the Cajon Pass, leaving behind the women and children and old men.

After the braves have departed in Scene I, the daily life of the Indians is resumed, though the children are warned to keep near the village. Suddenly one of them comes running toward Mo-Wa-The who is at the spring, crying "The Pale-Face." She starts up in fear and runs to her jacal. Quickly the Indians seek cover as there appears, winding through the trees in the distance, a cavalcade of Spaniards—Ignacio Palomares, Ricardo Vejar, Padre Sanchez (the first white settlers in the valley) and a number of cabelleros. They have with them a large bell. As they reach the spring, they dismount and after giving thanks for their safe arrival, take possession of the valley, naming it San Jose valley because the day was to be San Jose day.

No sooner have the Spaniards disappeared than Thanto, the medicine man, begins a prayer ceremony to learn the will of the gods. The repiy is unfavorable and he advises the Indians to leave.

Taking all their possessions with them the Indians move away, one old man, most loath of all to seek another place for a home, chanting his death song before he leaves.

Scene four reproduces the gaiety of a San Juan day celebration. A large company of Spaniards, Mexicans and Indians, fresh from a bull fight, pour in while the band is playing the prelude to Carmen, and tamale venders are calling their wares. Suddenly the torero himself breaks through to sing the Toreador song from Carmen. As the applause dies out, a company forms for a group dance with music of the Gipsy Song in Carmen. After this the cry arises "Cancion, Cancion," and a couple of young people sing the duet so popular in the days of the scene.

Scene five opens with the approach of two miners on the way to Los Angeles with their pack burros. They stop at the water-hole where they are met by a third miner on his way back from the city. As they converse, a gang of surveyors enters, at work marking off town lots. Then a section crew with rails and ties comes in and begins laying track. The miners show interest which increases as vehicles of various sorts begin to arrive. There follows an auction scene, the same auctioneer acting now as in history. The scene is historical in its setting as it was on the very day of the auction that the California Central began laying track in Claremont along its "branch line" to Los Angeles. The main line ran to San Diego.

The boom which made possible the last scene of the afternoon program broke soon after the sale in Claremont, not locally alone, but for all Southewestern California, spreading depression on every side yet failing to break the faith of many. It was the men of faith who have made the valley what it is. The present scene is to depict the conditions after the boom broke and then symbolically present the growth of the valley in wealth and in culture.

Four men approach the water-hole which is almost dry.

First Man—Sage and cactus, heat, with dust drier than ashes. I grow more discouraged every time I try to picture the possibilities of this valley. We shall certainly have to get out of it.

Second Man (addressing first man)—Bill, it pretty near drives me crazy to think o' the old farm in the East—the brook, the pasture, the fine old herd a grazin' in the shade peaceful-like and contented. Me for that place. A boom land is no place for us, eh, Jed? (Addressing third man.) Particularly after the boom has busted.

Third Man—Not on your life. It's no place for anybody. An' they keep a talkin' agriculture. Why, they ain't no water system developed an' it won't pay 'em to lay al the pipes an' stuff they'll need to for what they can get out o' this land, leastways I can't see it. This talk about a great orange industry here an' all that sort o' thing is all bosh.

(The seer enters.)

You can't tell him there's nohtin' here, from what I heard him say the other day. Not practical enough—that feller.

Fourth man—I know it. He talks like he wasn't goin' to leave. Allus a picturin' somethin' fine for this place, but I can't see it.

First Man—I guess we don't altogether appreciate his tastes. He is a man of unusual gifts and I don't know but what there is truth in his visions, though I find it hard to see.

Second Man—Not in the picture he's painted fer this place. He ought to be a author an' write up some of his western life or send some outdoor poetry to the magazines or somethin' that way. (All advance toward the Seer, the first man a little ahead as he is closer in type and friendship to the Seer.)

Third Man—Well, I'm for gettin' out. No more sage, rock, sand and scenery for us, eh, Jed? (to second man.)

Fourth Man—Well, Mr. Seer, I reckon yon don't intend to pack out with us in the mornin', eh? Y'ed better consider livin' better now in some other part o' the country instead o' waitin' f er your dream to come true, hadn't he, fellows? (to rest.)

(Seer turns full toward them and speaks.)

Seer—

It is of course you do not understand.
Misfortune came and laid her hand on you;
Blinded your eyes to all except your own
Depressed and sickened spirits, took your hopes
Away and left you heartless.

Second Man—Exactly—so, why stay? We've been deceived. Why stay and makes excuses for the land? We all can see it as it is.

Seer—

Oh, yes—I know—I see the things you see;
I feel the loss of gold and know full well
The rough, forbidding wastes of rock and sand
That seem like barriers placed on purpose here
To call a stop to progress, and kill out
Ambition's spark or hush the pulse of faith.
Yet faith within the breast of man beats strong
And I foresee the time when from yon mountains
Obedient to the will of man shall hasten
Streams of living water which, uniting
With the warm life-giving sunshine shall
Transform the desert region to a land
Where orange groves shall make the air of spring
Heavy with incense and bring a golden harvest,
Rich reward for labor and for toil.
Here, too, shall spring a race of stalwart men
Whose lot shall be to make of this dull sage
And cactus-covered earth a place for homes
Unmatched in all the history of the world—
Master men, whose pride shall be their toil
And whose reward shall be their faith made real
In culture, beauty, wealth and those choice things
Wherein lies richest store of life's rewards.

First Man—Could I but hold the picture before me as I see it now! I am going to stay and work with you to make it come to pass.

(Shakes hands with the Seer in expression of his conviction and faith.)

The other men leave the stage shaking their heads and murmuring doubts. They are followed by the first man and the Seer.

The future, to the Seer, hinges on the orange industry, and in celebration of the part that industry has actually played in the history of the valley there enter symbolic groups representing the desert, the water and the sunshine. During the movement of the dance the latter combining with the desert spirits transform them to orange maidens.

The dance is done by high school girls.

The first scene of the evening performance opens with the assembling of some forty people, students, trustees, parents and friends, for the opening exercises of the college. When they have all gathered Principal E. C. Norton calls the meeting to order and introduces Rev. Dr. J. H. Harwood, who, as twenty-five years ago, opens the simple services, repeating so far as records and memory will permit, the things he said at that time.

The formal exercises thus closed, Professor Norton announces the classes and lessons, after which the audience disperses, oblivious of the fact that the band is playing softly the College Hymn and that a Vision of the College has appeared, a group of six symbolic figures grouped around a seventh, the "Spirit of Pomona."

The vision vanishes to be replaced by the seal of the college in electric lights. Professor Daniel Herbert Colcord then reads an ode written for this quarter centenary by Phebe Estelle Spalding, professor of English literature.

Scene eight is symbolic of the value to the college, the city, and the valley of the water and electric energy derived from the mountains. It is especially significant in that ex-President Cyrus G. Baldwin shares with a German the honor of being the first to transmit an electric current over a long distance. He was the moving force in the first development of power in San Antonio canyon.

The wonderful development of electric light and power from the water in the mountain canyons since this first long distance transmission of power in this country is due chiefly to the untiring energy and enterprise of the Edison Electric company.

The scene opens with water spirits dancing in the moonlight, flitting in and out among the trees and a fountain in the center of the stage. Gradually the lights come on; then suddenly the stage is transformed to an electric garden in which dance wildly the erstwhile water spirits, now transformed to electric spirits.

Scene nine celebrates the dedication, five years ago, of Smiley hall, the Brackett observatory and the library building, and is a repetition of part of the exercises at that time. It begins with the singing, at the observatory, of the hymn with which the dedication of that building closed

At the time of the dedication of the three buildings celebrated in the first episode of this scene the college entered upon the plans for its physical development prepared by Mr. Myron Hunt, using as its slogan "The Greater Pomona." In celebration of this idea the associated students put on the present episode. It opens with a figure march of eighty men and women with color torches after which the whole student body, in class regalia, gathers, with the college band, for a rally about a bonfire. After various college yells, they join in a medley of college songs.

Aftreward, as the fire dies low, the glee club sings "Old College Days." In the hush that follows a large electric block "P" springs into light and the students break out into "Hail, Pomona, Hail."

It is customary in pageants to make the last scene chiefly an ensemble. That more significance might be given to this, the closing scene of the Pomona college pageant, an effort was made to suggest what the valley, the city of Claremont, and the college should mean to the future of our great state. To this end then appears first, accompanied by a group of dancing Poppy Maidens, Ellen Beach Yaw as the "Spirit of California."

There then appears to the Spirit of California the symbolic dancing groups of the pageant, the clouds, lightning, electric, water, sunshine and orange spirits, earnest of future renown and material prosperity. Under their influence the Spirit of California bursts forth into song.

More, however, than material glory is within the gift of the community. The resources available for the intelectual and spiritual needs of the expanding civilization are suggested in symbolic representations of the departments of the college in three processions. The first includes the representation of the departments of languages, literature, music, and art; the second, the department of science; the third, the department of history, social sciences and philosophy.

Finally appears the Spirit of Pomona with the symbolic attendants of the early vision and as the Spirit of California advances to greet her the chorus breaks out into a song of greeting to the music of the final chorus of Dudley Buck's Don Munio.

LEGAL

NOTICE OF ASSESSMENT

Canyon Ridge Water Company—Location of Principal Place of Business, Upland, San Bernardino County, California.

Notice is hereby given that at a meeting of the Board of Directors, held on the 30th day of May, 1913, an assessment of $3.00 per share was levied upon each and every share of the subscribed capital stock of the corporation, payable on or before the 30th day of June, 1913, to John N. Huehn, the secretary of the corporation, at the residence of John N. Huehn, 745 Second Avenue, Upland, San Bernardino County, California. Any stock upon which this assessment shall remain unpaid on the 1st day of July, 1913 will be delinquent, and advertised for sale at public auction, and unless payment is made before, will be sold on Saturday, the 19th day of July, 1913 to pay the delinquent asessment, together with costs of advertising and expenses of sale.

May 30, 1913.

JOHN N. HUEHN, Secretary.

3t4

EQUALIZATION BOARD

Notice is hereby given that the Board of Supervisors of the County of San Bernardino, State of California, will meet on the first Monday in July, 1913, to examine the Assessment Book and Equalize the assessment of property in the County of San Bernardino, and will continue in session for that purpose from time to time, until the business of equalization is disposed of, but not later than the third Monday in July, 1913.

No reduction will be made in the valuation of property unless the party affected thereby or his agent makes and files with the Board a written application therefor, verifying by this oath the facts upon which it is claimed such should be made, and unless such person or the agent making application attends and answers all questions pertaining to the inquiry.

SAMUEL PINE,
Chairman of the Board of Supervisors.

Attest: CHARLES POST, County Clerk and ex-Officio Clerk of the Board of Supervisors.
By R. H. MACK, Deputy.

ASSESSMENT NOTICE

Mountain View Water Company—Location of Principal Place of Business, Upland, San Bernardino County, California.

Notice is hereby given, that at a meeting of the Board of Directors, held on the 10th day of June, 1913, an assessment of $2.00 per share was levied upon each and every share of the subscribed capital stock of the corporation, payable on or before the 10th day of July, 1913, to C. V. Lambrigger, the Secretary of the corporation, at the office of the corporation, at the residence of C. V. Lambrigger, West Eleventh Street, Upland, San Bernardino County, California. Any stock upon which this assessment shall remain unpaid on the 12th day of July, 1913, will be delinquent and advertised for sale at public auction, and unless payment is made before will be sold on Saturday, the 26th day of July, 1913, at 2 o'clock p. m., to pay the delinquent assessment together with costs of advertising and expenses of sale.

C. V. LAMBRIGGER, Secretary.

June 10, 1913. 4t4

No. of Bank 380. Incorporated May 11, 1906.

Report of Condition of

THE CITIZENS SAVINGS BANK

at Upland, California, at the close of business on the 4th day of June, 1913.

RESOURCES

	(Savings)
Loans and Discounts	$111,415.00
Ponds, Warrants and other Securities	6,103.60
Safe Deposit Vaults	1,247.00
Due from Reserve Banks	3,564.31
Actual Cash on Hand:	
(a) Gold and Standard Dollars	1,686.00
(b) Subsidiary and Minor Coins	625.97
(d) Silver Certificates	5.00
TOTAL	$124,646.88

LIABILITIES

Capital Stock Paid in	$ 25,000.00
Surplus	4,000.00
Undivided profits, less expenses and taxes paid	1,481.03
Individual Deposits subject to check	61,281.10
Time Certificates of Deposit	27,826.75
State County and Municipal Deposits (secured by bonds)	5,000.00
Other Liabilities	58.00
TOTAL	$124,646.88

State of California, County of San Bernardino, ss:

M. M. Palmer, Vice-President, R. C. Norton, Cashier, of the above-named Bank, being duly sworn, each for himself, says that the foregoing statement is true to the best of his knowledge and belief.

M. F. PALMER, Vice-President.
R. C. NORTON, Cashier

Severally subscribed and sworn to before me by both deponents, the 18th day of June, 1913.

CHARLOTTE B. PALMER, Notary Public.

There is more Catarrh in this section of the country than all other diseases put together, and until the last few years was supposed to be incurable. For a great many years doctors pronounced it a local disease and prescribed local remedies, and by constantly failing to cure with local treatment, pronounced it incurable. Science has proven Catarrh to be a constitutional, disease and therefore requires constitutional treatment. Hall's Catarrh Cure, manufactured by F. J. Cheney & Co. Toledo, Ohio, is the only Constitutional cure on the market. It is taken internally in doses from 10 drops to a teaspoonful. It acts directly on the blood and mucous surfaces of the system. They offer one hundred dollars for any case it fails to cure. Send for circulars and testimonials.

Address: F. J. CHENEY & CO., Toledo, O.

Sold by Druggists, 75c.

Take Hall's Family Pills for Constipation.

— THE —

Commercial National Bank of Upland

Capital Stock, $50,000.00
Surplus, . . . $13,000.00

CHAS. E. HARWOOD, President — W. T. LEEKE, Vice-President
M. F. PALMER, - - Cashier — R. C. NORTON, Asst. Cashier
H. C. Moore, Assistant Cashier

- - - - The Oldest Banking Institution in Upland - - - -

Shoe Repairing

I have opened a Shoe Repair Shop in the room just north of Dickerman's barber shop, and am prepared to do your work.

All work FIRST-CLASS and GUARANTEED

ALFRED MARTIN, Shoe Maker

1000 MILES OF "TROLLEY TRAIL" IN OPERATION

REACHING ALL POINTS OF INTEREST IN SOUTHERN CALIFORNIA

FROM HERE TO THERE, MOST EVERYWHERE IN "THE LAND OF HEART'S DESIRE"

PACIFIC ELECTRIC — COMFORT-SPEED-SAFETY

MOUNT LOWE, THE WORLD'S WONDERLAND TROLLEY TRIP. NO TOUR COMPLETE WITHOUT IT.

Ask Local Agent or write Traffic Manager Pacific Electric Building, Los Angeles, Cal., for information on World's Best Trolley Trips.

SALT LAKE ROUTE

Eastern Excursions

On various dates during May and later, from Upland and all other points on The Salt Lake Route.

ROUND TRIP FARES

Return Limit Three months, but not later than October 31st.

Boston	$110.50	Portland, Me.	$113.50
Chicago	72.50	Salt Lake	40.00
Denver	55.00	St. Louis	70.00
Montreal	108.50	St. Paul	75.70
New York	108.50	Toronto	95.70
Missouri River Points			60.00

and several other destinations at greatly reduced fares. From Beach points fares are 70 cents more.

GO ONE WAY AND RETURN ANOTHER

If desired without extra fare.

For full particulars address T. G. Widmeyre, Agent, Ontario

SALT LAKE ROUTE

Two fast trains daily. Standard and Tourist Sleepers.

—homefolks want to see you

Santa Fe

Santa Fe Back East Excursions make it possible.

These low fare tickets are strictly first-class and are on sale certain days in June, July, August and September, with liberal return limit and stop over privileges.

Let us make up your itinerary and arrange details of your trip. It will save you much time and worry.

T. M. NICHOLS, Agent.

The News -- $1.50 Per Year

WE HAVE TO LAUGH

when first time buyers at this market tell us to cut off a very small quantity because their families are "such small meat eaters." For we know once they taste our meats they will never suffer from that complaint again. Try us with an order. Wouldn't you rather pay for meat than for medicine?

UPLAND CITY MARKET

Curran & Colborn, Props.

Phone 126-R-Upland

A FINE VARIETY OF

Graduation Presents

Of Course It's Pretty

if it comes from here. Even our most inexpensive trinkets have a beauty above the common.

Glance at the Jewelry

carelessly as you will, you cannot fail to be impressed with its evident good taste and artistic excellence. We have plenty of pretty things you ought to see. Come and have a look at them.

A. L. PALIS

JEWELER UPLAND

SAN BERNARDINO COUNTY

MUTUAL FIRE INSURANCE CO.

Will give you protection against loss by fire at less than one-fourth what it costs in old line companies, in Riverside and San Bernardino counties.

Over 3000 Policy Holders

$3,552,000 Insurance Written

Write for rates or ask the agent to call.

JOHN N. HUEHN,
Secretary and Gen'l Agent.
Phone Sunset 2-J, or 351-J.

A VIVID STORY

makes the eyes snap and stirs up the imagination. There isn't anything more startling than the

"GLASSES OF GOODNESS"

Our glasses preserve eyesight.

OPTICAL GOODS SOLD HERE

recommend themselves. You'll be satisfied with glasses that we sell.

Dr. W. H. Clark

Upland California

Notice to Fruit Growers

We are now fully equipped and ready to take orders for SPRAYING all kinds of Citrus and Deciduous trees. Place your orders early. Phone 326-J. Office hours 8 to 12 a.m.

Co-operative Fumigation & Supply Co.

UPLAND CALIFORNIA

PROFESSIONAL CARDS

MISS ONNIE EYMANN
Piano Teacher
Upland, Cal. Phone 223

O. T. HIRSCHLER
Instructor in Piano and Organ Playing
Phone 207-J Upland, Cal.

DRAPER & MINIS
Undertaking and Embalming
Lady Assistant will take charge of ladies and children Calls promptly answered day or night. Draper, Ontario, phones: Sunset 521, Home 2101. Minis, Upland, Residence phone, Sunset 286.

REAL ESTATE EXCHANGE
N. G. Pehl, Manager
Orange and lemon groves, vineyards, alfalfa and general farming property to exchange for California property. Insurance written for the Home Insurance Company.
Upland, Cal.

EMPIRE REALTY AND MORTGAGE CO.
M. E. Titus, Pres. F. W. Palmer, Sec.
Office in First National Bank Bldg. Real Estate and Loan Brokers. Phone Sunset 1254.
Upland, Cal.

A. H. LAWRENCE
Attorney-at-Law
Special attention given to probate business and collection of debts. Is also a Real Estate and Loan Broker; a Notary Public. Insurance written in non-board companies at a low rate on dwellings. Legal papers carefully drawn.
Upland, Cal.

A. W. BURT
Attorney-at-Law
Notary Public. State and Federal Courts. Telephone 79
151 Second St. Upland, Cal.

DR. C. H. WIMPRESS
Osteopathic Physician
Office and residence, Northwest Corner Euclid avenue and Vernon Drive, at the car line Junction. Telephone 26.
Upland, Cal.

DR. WILBUR H. CLARK, D.O.B.F.
(Successor to Dr. L. V. Harvey)
Osteopathic Physician and Optician. Graduate A. S. O., Kirksville, Mo. Office Northwest Corner of Ninth street and Euclid avenue. Office hours, 7 a. m. to 9 p. m. Other hours by appointment. Telephone 13-J
Upland, Cal.

DR. A. J. COLGAN
Dentist
Over Ontario National Bank. Hours 9 to 5. Telephone 258.
Ontario, Cal.

J. R. YOUNG
Of Norrie & Co., established 1877, surgeon chiropodists and manicurists, Edinburgh, Scotland. Private visits by appointment. Corns Bunions, Ingrowing Toe Nails, and all Foot Ailments successfully treated without pain. Hours 8-6 p. m. Rooms 34 and 35. Phone 6367. State Bank Bldg. Pomona Cal.

J. H. FLINN & CO.
Undertakers, Embalmers and Funeral Directors.
Night and day calls promptly answered. Lady Assistant. Phones: Undertaking rooms, 2321, Residence, 2323.
216 Second Ave. Upland, Cal.

DR. C. A. DAY
Dentist
Dr. Tremper's former office. Phone 238. 9 to 12 a. m. 1 to 5 p. m.
302 North Euclid Avenue, Ontario

Upland Transfer Company

W. E. Allen, Proprietor

General Transfer Work and Heavy and Light Hauling. Prompt Attention. Phone your Orders to Neff's Livery Barn (Phone 124-R) during the day. After 6 p. m. call up Main 109-Y.

Kellogg's Ant Paste

Demand the Jar with the "Rattle Cap"
—the only genuine
Makes Ants Disappear
—never fails

25c

At Grocers and Druggists



DR. J. H. SOHN
Optical Specialist
Eyes Examined Free
109 B Street
Ontario National Bank Building
ONTARIO, CALIFORNIA

A HUNDRED AND TEN THOUSAND AUTOS.

SACRAMENTO, June 18.—Californiaans have expended the enormous sum of $66,718,000 for motor-driven vehicles, exclusive of motorcycles, during the year extending from May 31, 1912, to June 1, 1913, according to the computations of J. G. Mansfield, superintendent of the motor vehicle department in Secretary of State Jordan's office, made recently when the books of the office were balanced for May.

During the year's period 33,359 cars, trucks and electrics, have been registered in his department. Mansfield computes the average cost of a motor vehicle to be $2000. When the books of the department had been balanced 107,699 motor vehicles had been registered.

All Records Broken

May registrations broke all previous records. By a scant majority of two cars the April registrations were exceeded. The total for the month just closed was 3799 cars, valued at $7,598,000, or an average of $245,096.77 expended daily.

The registration receipts for the month amounted to $9430. Chauffeurs numbering 622 took out license and 588 licenses were transferred to other owners. The total receipts of the department for the year amounts to $84,736.

One person in every 23.3 now owns an automobile in California, according to Mansfield, who bases his figures on the census report that the population of California is 2,500,000.

110,000 Cars Used in State

The number of chauffeurs licensed during the twelve months just closed total 6121, while cars transferred number 5063. Approximately 110,000 machines, Mansfield estimates, are now in operation in California, exclusive of motorcycles. Mansfield is confident that more than 3000 machines imported into this state from other parts of the union where they have been registered are operated in California without being registered. Under the law cars registered in another state, if bought there, do not need to be registered in California.

Automobile registration in California has grown almost 900 per month since May, 1912, according to the department's records. In May, 1912, registrations numbered 2933, as compared with 3799 this month.

Record for Year

The registration and revenue monthly for this year just closed are as follows:

1912—	Registrations	Chauffeurs	Transfers	Fees
June	2759	396	343	$6861.50
GALLEY THREE				ETAOI
July	2327	454	437	6011.00
August	2228	544	389	6071.50
September	2124	475	343	5578.00
October	2456	532	372	6365.50
November	2396	447	391	6293.50
December	2589	518	368	6594.50
1913—				
January	2790	528	310	6949.50
February	2504	496	392	6597.00
March	3520	490	575	8696.00
April	3797	619	555	9388.00
May	3799	622	588	9430.00
Totals	33,859	6121	5063	$84,736.00

For the year ending May 31, 1912, the total number of registrations amounted to 23,951 and the fees for the year were $61,138.50.

Record by Months

Registrations and revenue monthly from May, 1911, to June, 1912, are as follows:

June (1911), 1841 machines, $4,789.50; July, 1500 machines, $4043.50; August, 1452 machines, 3989.50; September, 1472 machines, $3880; October, 1584 machines, $4232.50; November, 1880 machines, $4703; December, 2011 machines, $4973; January (1912), 2085 machines, $5624.50; March, 2323 machines, $5951; April, 2803 machines, $6905; May, 2933 machines, $7195.50. Total, 23951 machines; total revenue, $61,138.50.

Figuring $2000 as the average value of a motor vehicle, Superintendent Mansfield estimates that the motor car investment of Californians since the department was established, in May, 1905, has $215,398,000.

CHALMERS MAKES A RECORD OF WORTH.

The remarkable run recently made by the "six" cylinder Chalmers from Sacramento to Hotel Tallac, Lake Tahoe, and return, under its own power, and which won the cup given by the Sacramento Star for the first car to make the round trip to Tahoe on its own power, has created a great deal of Chalmers enthusiasm and, as a result, sales are reported from both Stockton and Sacramento. This is one of the hardest trips reported this season and the Chalmers car came out in excellent condition. Halsey W. Smith, driving the car, left the Hotel Sacramento at 4:30 in the evening and placed his name again on the register at 6:20 o'clock the next morning. His running time for the round trip was 14 hours and 30 minutes.

The trophy was offered by the Sacramento Star about two weeks ago, and during that time several cars attempted to make the trip and claim the cup.

The successful car was a Chalmers "Six" five-passenger touring model that was not even stripped. Accompanying Smith on the trip were: L. G. Warren, local agent for the Republic Tire company; Franklin E. Burnside and A. H. Simon.

The trophy, a beautiful silver cup, has been delivered to the Pioneer Automobile company.

THIRD TEST OF COMMITTEE ON TESTING SMUDGE POTS, TAKEN JUNE 6.

The California pots contained considerable asphalt, left over from burnings last winter. These pots were taken from the grove of Mr. Crowell, and it will be noticed that, in the two that had a length of stove pipe placed over them, the asphalt was burned to a dry ash.

Note the time one gallon of oil lasts in each pot. But it must be remembered—the more oil, the more heat, in any pot.

NAME	Gallons oil	Pounds residuum	Kind residuum	Hours burned	Time per gallon	REMARKS
LIGHT OIL						
Canco	3	1¼	Thick oil	7.45	2.35	½ draft. No adjustment [ing.
Canco	4	¾	Soot	10.30	2.37	¼ draft. Full dft. 9½ hrs. after
Citrus	6	½	Soot	5.30	.55	Draft 1-inch hole
Coe	5	½	Soot	7.00	1.24	No adjustment
Dunn	6	1½	Soot and dry ash	9.30	1.35	No adjustment
Dunn	8	¾	Soot and dry ash	20.30	2.34	½ draft. No adjustment
Guiberson	4	4½	Oil	8.30	2.07	½ draft. No adjustment
Cal. Dbl. Stk	2½	3¼	Oil	5.30	2.12	½ draft. Increased to ½ draft
HEAVY OIL						
Canco	2¾	4	Hard asphalt	6.15	2.16	½ draft. Opened full
Citrus	7	4¼	Hard asphalt	5.30	.47	½ draft. No adjustment
Coe	4½	7½	Hard asphalt	6.15	1.23	No adjustment [soot
Dunn	7	2¾	Dry ash	11.00	1.34	1-hole dft. Op'n'd full, removed
Hamilton	5	2½	Dry ash	7.45	1.35	2-hole dft. Increased to 4-hole
Guiberson	4	3¼	Dry ash	6.00	1.30	½ draft. Opened full
Cal. Sgl. Stk	2¾	8½	Asphalt	7.30	2.43	½ draft. Opened full
" with stv. pipe	2¼	4¼	Dry ash	6.00	2.11	½ hole. Opened full
" with stv. pipe	2¾	2¼	Dry ash	7.30	2.43	½ hole. Opened full

BIG SURPRISE TO MANY IN UPLAND

Local people are surprised at the QUICK results received from simple buckthorn bark, glycerine, etc., as mixed in Adler-i-ka, the German remedy which became famous by curing appendicitis. P. H. McQuillen states that this simple remedy draws off such a surprising amount of old foul matter from the body that a SINGLE DOSE relieves sour stomach gas on the stomach and constipation INSTANTLY.

YOUNG'S SHOE STORE

Is now located in the Kuehny building, first door north of The News office.. Our line of Men's Work and Dress Shoes is complete. Shoe repairing a specialty.—J. G. YOUNG.

Baby Chicks

10c EACH AND UP

Ontario Hatchery

P. A. CROOKS
ONTARIO, CAL.
Phone 296-J
East D Street

ALL THE TIME
THE UPLAND NEWS

PERRY LONG

4-CHAIR BARBER SHOP and BATH-ROOMS

No more long waits

Everything New and Perfectly Clean . . .

SECOND AVE. UPLAND

Painless Dentistry In Upland

Tuesdays Thursdays and Saturdays

Hours 9 to 5

DR. C. E. SMITH'S

New Method Dentists

Silcox Clark Building, Upland
State Bank Building, Pomona

E. B. Dickerman

Barber Shop and Bath Room

Our Cigar Stand carries all the Best Brands of makes as well as smoking tobacco and cigarettes.

UPLAND, CAL.

UPLAND LODGE 419 F. & A. M

Meets the first Monday eve of each month at 7:30 P. M., in I. O. O. F. Hall. All visiting Brothers invited.

A. J. HALL, W. M.
L. R. Bradley, Sec'y.



Refinishing Marred Furniture

IS EASY AND INEXPENSIVE

Shabby, scratched pieces of furniture that are unsightly and a discredit to your home can be made to look bright and new at slight expense—and you can do it yourself.

ACME QUALITY

VARNO-LAC

stains and varnishes at one operation, giving to all kinds of surfaces the elegant effect and durable, lustrous surface of beautifully finished oak, mahogany, walnut or other expensive woods. Call for color card.

PAINTS ENAMELS ACME QUALITY THE KIND STAINS VARNISHES

The Sikes-Manker Co.

Painters and Decorators UPLAND, CAL.

CLASSIFIED ADVERTISING

WANTED

WANTED—A house in Upland, will accept same as part payment on 100 acres of fine young oranges and lemons in A1 shape; good soil and plenty water. See Chas. W. Chruchill, 167 Second Ave. 5t1

WANTED—Girl for office work; must be thorough in double entry; good penman. Address 3700, Report office, Ontario. 5t1

WANTED—Dressmaking at home, by good seamstress. Phone 378-R. 52tf

WANTED—Land to clear, by contractor. Call 337-J, Upland. T. Jikihara. 3tf

FOR RENT

FOR RENT—One or two shares San Antonio water for season.—John Shingler, 18th and Euclid. 4tf

FOR RENT—Small store on Second avenue. Titus & Palmer. 2tf

FOR RENT—Housekeeping rooms, furnished or unfurnished. Phone 202-J and 353-R 4t3

FOR RENT—I have several vacant houses to rent. A. H. Lawrence. 42tf

MISCELLANEOUS

LOST—Classpin bearing initials S. D. N. S. Call 67-R. 5t1

LOST—Tail lamp bracket and number 89135. Notify James M. Webster. 5t1

NOTICE—When in need of a practical nurse call Mrs. Ewy, phone 65-L, or 227-J-3. 50tf

FOR EXCHANGE—1 Harley-Davidson motorcycle, almost new; 1 double-barrel 10-gauge shotgun; 1 Calagraph typewriter, for a cheap lot at Upland. Chas. Ruedy. 49tf

$6000 DIVIDEND—Good insurance pays good dividends. Companies represented by us paid out nearly $6000 in the recent fire in Upland, being face value for several policies on autoes and stocks. We are writing business in those companies. "See Byer about it." One door west of P. O. Fone 333. 3tf

DON'T NEGLECT to use some Gypsum or Lime this year to counteract the acid effect of the oranges on your soil. "See Byer about it." One door west of P. O. Fone 333. 3tf

FOR SALE

FOR SALE—Barley hay in carload lots at moderate prices. Apply American Beet Sugar Co., Chino, Cal. 5t4

FOR SALE—Trees; 300 Washington navel; also choice sour seed bed stock. H. A. Holton, 640 East Fourth, Lordsburg. Phone 688. 5t2

FOR SALE—Horse, light wagon and harness, complete for $125, or will separate. Large bay gelding, 8 years old, sound, good traveler, weight about 1200. Upland Hardware Co. 5t2

FOR SALE—1 pen of eight thoroughbred Buff Orpingtons, weight 60 lbs. G. W. Kirk. Phone 127-J 5tf

FOR SALE—Cheap Poultry wire, netting 1½ inch mesh, 4 feet wide suitable for poultry or young orchard fencing. Also posts 10c each. John Shingler, 18th street and Euclid 4tf

FOR SALE—Good 5-room cottage on lot 50x150 in Upland. $50.00 down and $10.00 per month. Call up 8-J, Ontario, evenings, for particulars. 2tf

FOR SALE—Horse weighing 1040, nine years old. Inquire Phone 366-J. 52tf

FOR SALE—My 80 acre home, part in alfalfa; new buildings; on main oiled automobile boulevard; near fine 9-room school; store, postoffice, railroad station, etc. Soil the very best. Am going East; will take $150.00 per acre. Mrs. Rose Case, Tulare, Cal. 3t3

FOR SALE—Thrifty navel and Valencia trees at the Upland Citrus Nurseries. Terms if desired. T. W. Nisbet, Prop. 48tf

FOR SALE—New 5-room bungalow, hardwood floors, hot and cold water, just completed, east end of town. Have no use for it and will sell very cheap for cash or monthly payments. Telephone 143-R-3. E. A. Marshall. 46tf

FOR SALE—2-cylinder Maxwell runabout. Phone 260-R. 4t3

FOR SALE—San Antonio water stock, 1 8-10 shares. See G. W. Colborn. 48

FOR SALE—Good horse and buggy, or will trade for good draft horse. Phone 151-R-1. 50tf

FOR SALE—Orange tree, lemon tree nursery stock, frostless. See A. Morishige, West 13th, Upland. Phone 40-R-2. 49tf

FOR SALE—Cut Flowers; Carnations, 1 dozen for 20c. Potted plants and shrubbery. T. Jikihara, Phone 337-J. 3tf

FOR SALE—Pigs, at Baird's Ranch, Baker Ave. Also have Registered Holstein Bull for service. Phone 261-R-5. 30-tf

FOR SALE—Good cheap team of horses. Phone 145-R-4. 25-tf

At the Churches

Christian Science

The regular Christian Science service will be held at 11 a. m.

Subject, "Is the Universe, Including Man, Evolved by Atomic Force?"

Sunday School at 10:15 a. m.

Wednesday evening meeting at 7:45.

All services are held in Woman's Club rooms. A hearty welcome extended to everyone.

St. Mark's Episcopal Church

Euclid avenue and F street.

Fifth Sunday after Trinity.

7:30 a. m., holy communion.

9:45 a. m., church school.

Morning service and sermon, 11:15 a. m.

Evening prayer and sermon, 7:30 p. m.

REV. GEORGE E. SWAN, B. D. Rector.

First Church of the Nazarene

Corner Second avenue and Ninth street. O. F. Goettel, pastor.

Sabbath school, 9:45 a. m. A growing and interesting school.

Morning worship, 11 a. m. Mr. M. G. Swan will bring the message.

Young people's service, 6:45 p. m.

Evening service, 7:30 p. m. Dr. W. H. Clark will preach.

Pastor Goettel will supply the pulpit of the First Church of the Nazarene of Los Angeles on Sunday evening.

A cordial welcome is extended to all.

Presbyterian

Services at the Presbyterian church are held at 11 a. m. and 7:30 p. m. At the morning service the pastor is to preach on "Religious Paralysis," and in the evening on "Whose Heart the Lord Opened."

Sabbath school at 9:45 a. m.

C. E. at 6:30 p. m. Subject, "Mission Work at Home and Abroad, VI Missionary Tours." Lesson reading, Acts 15:36-41; 16:1-5.

M. E. Church

Sunday, June 22.

9:45, Sunday school.

11, preaching service. Subject, "Our Hands Directed by the Heavenly Father."

3:00, Junior league.

6:30, devotional meeting of Epworth league.

7:30, preaching. Subject, "The Seen Revealing the Unseen."

S. S. SAMPSON. Pastor.

COURT CALENDAR

Following are the calendar cases which were before the courts Tuesday, and the decisions of the courts:

Criminal

People vs. Sixto Valesco, set for trial, department 2, June 24.

People vs. H. C. Halsley, set for trial, department 1, August 1.

People vs. Charles Love, arraignment, continued one week.

People vs. J. J. Byrne, information, continued to June 23.

People vs. George B. Graves, information, paroled.

People vs. Frank Morris, information, continued to June 23.

People vs. William D. Manning, information, continued one week to plead.

Trial Calendar

Fred D. Carter vs. Santa Fe, set for trial Oct. 9, department 2.

E. Davidson vs. Roy Creighton, set for trial Oct. 28, department 1.

C. E. Sanborn vs. W. L. Olmstead et al, set for trial July 3, department 1.

Bank of Willard vs. G. H. Thomas et al, set for trial Oct. 31, department 1.

Walter Castady vs. Phoenix Assurance company, continued.

Law Calendar

Sara J. Price vs. M. J. Hynes et al, demand for change of place for trial, overruled.

George H. Dunn vs. Yucaipa Land and Water company, demurrer to second amended complaint, continued one week.

M. L. Keep vs. C. L. Childs et al, demand for change of place of trial, submitted.

Clara E. Beiler vs. R. J. Dunn, demurrer to complaint in intervention, continued one week.

Bank of Needles vs. Loren Warner et al, motion, submitted.

Default Calendar

Walter R. King vs. Minnie King, divorce, decree.

Probate

Estate of Joe Waltob, petition for letters of administration, granted.

Estate of David J. Derr, petition for letters of administration, granted.

Estate of H. S. Hughes, petition for letters of administration, continued one week.

Estate of Fred Wood, final account and petition for distribution, granted.

Estate of Frank R. McDonald, first account, continued one week.

Estate of William Atchison, final account, granted.

Estate of A. K. Heffelfinger, final account, granted.

NO DEFINITE ACTION TAKEN

It is a reasonably well grounded guess that the board of supervisors is likely to do two things with reference to the proposed Mill creek road to Bear valley next Monday, or when the subject comes up for action: order County Surveyor Bright to make the complete survey for the proposed road, and then order the first section of the actual work just beyond the point where the road leaves Mill creek.

No action definitely was was taken. The question was raised while the board was in session, but it was suggested that it might be just as well to wait until supervisors knew definitely whether the governor would approve the bill for the compensation of the county on account of what it loses under Amendment No. 1. If anything should happen to that measure, the county exchequer might be squeezed tighter than ever.

However, that the members of the board were extremely favorably impressed with what they saw on their junket into the mountains last week, was apparent, and without exception they agree that the possibilities of the Mill creek road are such as to command it.

The suggestion that, if any work is done this year, it shall be done beyond Mill creek rather than in Mill creek, is based on the belief that the road up Mill creek canyon is now in fair—not first class—condition, and that being the case, it will be better to open the road further along on the trail from Mountain Home to the crest where it passes over the shoulder of Mount San Bernardino, and continued thence toward Converse flat.

It would be a reasonable certainty that the supervisors would not start on this road unless they expected to complete it into Bear valley.

Cucamonga

Mrs. W. C. Belden and daughter Marian are visiting relatives at Huntington Park this week.

A number of young people visited Cucamonga canyon Sunday and had a most enjoyable time. There were about thirty in the party.

Banker James Patterson of San Bernardino was a visitor here Wednesday and was kept busy greeting old friends.

The trial of L. Miller, accused of speeding his auto truck and in consequence inflicting a severe injury upon the person of Morton Post, was to have been held Tuesday and all parties were notified and witnesses and jurymen were present, but Miller and his counsel did not put in an appearance. His bond was declared forfeited and an endeavor will be made to find Miller and set a day for the trial of the case.

President Paul Shoup of the Pacific Electric railway was a guest at luncheon of Capt. P. A. Demens last Monday and at 2 p. m. a number of Alta Loma citizens gathered at the Demens home to consult with Mr. Shoup about the town site and a packing house. Mr. Shoup stated that the road would be finished and in operation to this point by December 1, and that they would be in position to handle all freight offered for shipment. A committee was appointed at the meeting to draw up articles of incorporation and by-laws for an association and packing house at Alta Loma.

Benito Ornellis of Ioamosa was severely injured Saturday afternoon in a collision with an auto. Ben was riding a bicycle near the schoolhouse on the San Bernardino road, driving east, and three autos going west approached him and the last car was driven to the left of the road in an endeavor by the driver to pass those in front of him, not seeing Ben until it was too late to avoid a collision. Ben was thrown to the ground and received painful injuries though fortunately no bones were broken. He has been confined to his bed since the accident but is making good progress toward recovery. The wheel was badly smashed.

The Pacific Electric railway company had a force of men and teams grading the road bed at Milliken avenue this week, where the Santa Fe endeavored to lay a track fo a spur line, and when the grading was completed ties and rails were put in place. The completed work extends over, and some distance on each side of the disputed right of way. The work at Red Hill was discontinued while these operations were going on, but will now likely be resumed.

An agent of the Santa Fe was interviewing prominent ranchers of the Alta Loma district this week, regarding the erection of a packing house on the spur track, but as yet nothing has been definitely settled.

In planning your job printing remember that The News Shop is the place to get your work done. Our equipment is complete and our workmen are men of wide experience.

All Our Beautiful Spring Woolens Have Arrived

And we are giving you an opportunity to place your order early at a big saving in price. We realize that many have lost a great deal by the big freeze and we are prepared to bear our share of the losses.

We will sell $28.00 Suits for $24.00
We will sell $29.00 Suits for $25.00
We will sell $30.00 Suits for $26.00
We will sell $32.00 Suits for $28.00
We will sell $35.00 Suits for $30.00
We will sell $40.00 Suits for $35.00

You, of course, understand that making clothing to order—giving every customer our personal attention—we are able to produce garments that will fit you perfectly. Spend your money in your home town and support local industry. That is the way to make this place a better and more prosperous community. Come in and talk it over.

F. HERMES & SONS

MERCHANT TAILORS AND FRENCH DRY CLEANERS

238 Second Avenue Phone 126-J

Cook With Gas

HOME PHONE 167
SUNSET 184

Ontario-Upland Gas Co.



Copyright 1909 by C. E. Zimmerman No. 25

The Bride's Dream

What girl or woman has not dreamed of a perfect home? For a home equipped with good cozy furniture in perfect harmony goes a long way toward perfect happiness. We can aid you toward accomplishing this aim. It is our delight to help young people fit up their homes.

JUNE BRIDES WILL BE MADE ESPECIALLY WELCOME

Hirschler-Voigt Furniture Co.

Phone 131-J, Upland

We still maintain that we are The Busiest Place in Upland

Vulcanizing Department

This department is under the charge of a skilled vulcanizer. Our work is guaranteed to be right. Re-treads, Re-crowns and all kinds of Vulcanizing done.

Our Repair Department

is up to our usual standard. In this department we also stand right behind our work.

Invincible Air Guages Water Bags Mechanic's Soap
Collapsible Water Buckets Body Polish
and all Automobile Accessories

The Upland Auto Co.

NILS ANDERSON, Prop'r

The Garage on the Avenue Phone 116-J

fine surf bathing

down San Diego way.

Plan to go this summer
Excursion fares via Santa Fe
You can live in a tent on the beach
or stop at a resort hotel
Expense is not great

between Los Angeles and San Diego

Laguna Beach—Del Mar
Oceanside

near San Diego

Coronado Tent City
La Jolla
Let us help plan your trip—
T. M. NICHOLS, Agent
Phone 102

Santa Fe